

AUTORIZACE

ČÍSLO PŘE

ČÍSLO ZMĚNY	DATUM ZMĚNY	POPIS/OBSAH ZMĚNY	PODPIS

## SILNICE II/308 SLATINA - ČERNILOV, ČERNILOV - LIBŘICE, LIBŘICE - HRANICE OKRESU RK

název akce

### SO 101.3 ČERNILOV - LIBŘICE km 9,840 - 11,420




stavební objekt

SWIETELSKY stavební s.r.o. Nádražní 486 517 21 Týniště nad Orlicí objednatel	
ČERNILOV - LIBŘICE místo stavby	KRÁLOVÉHRADECKÝ kraj

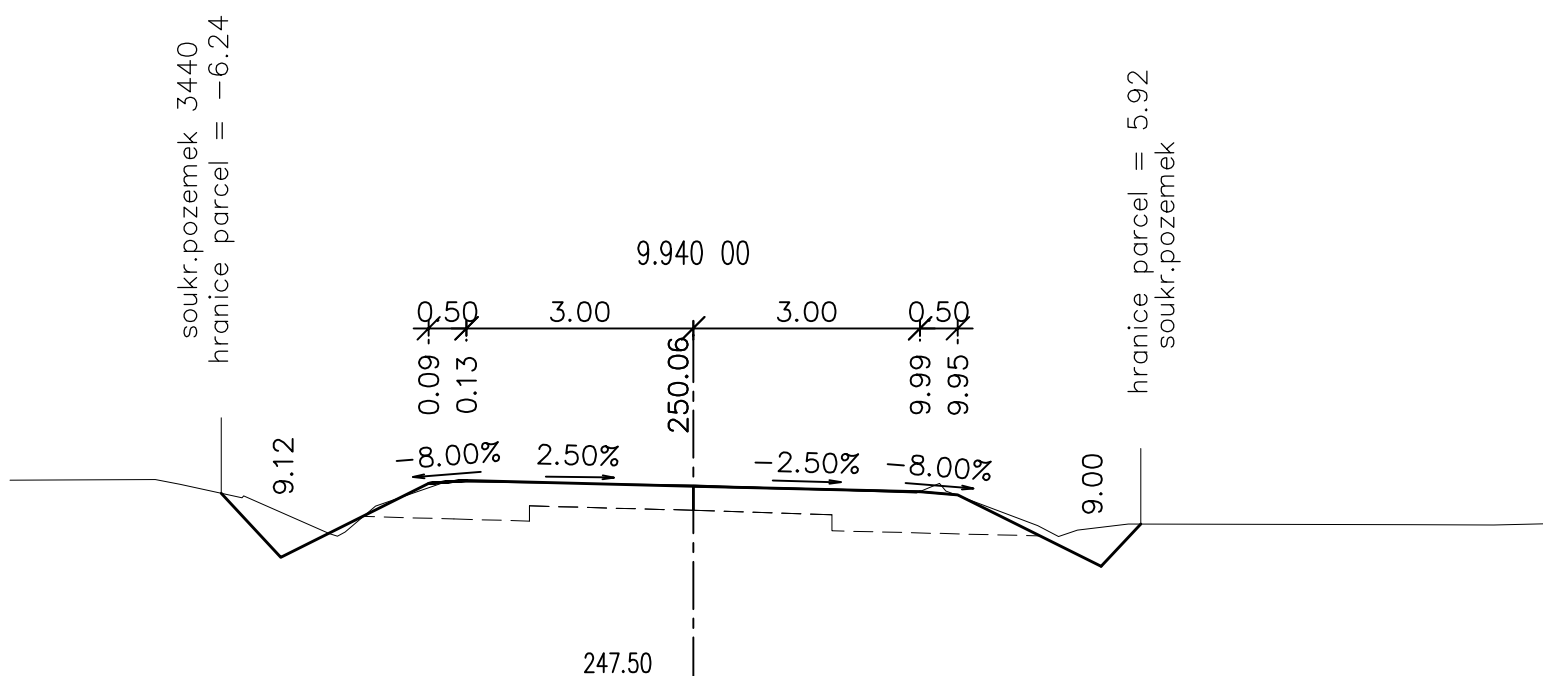
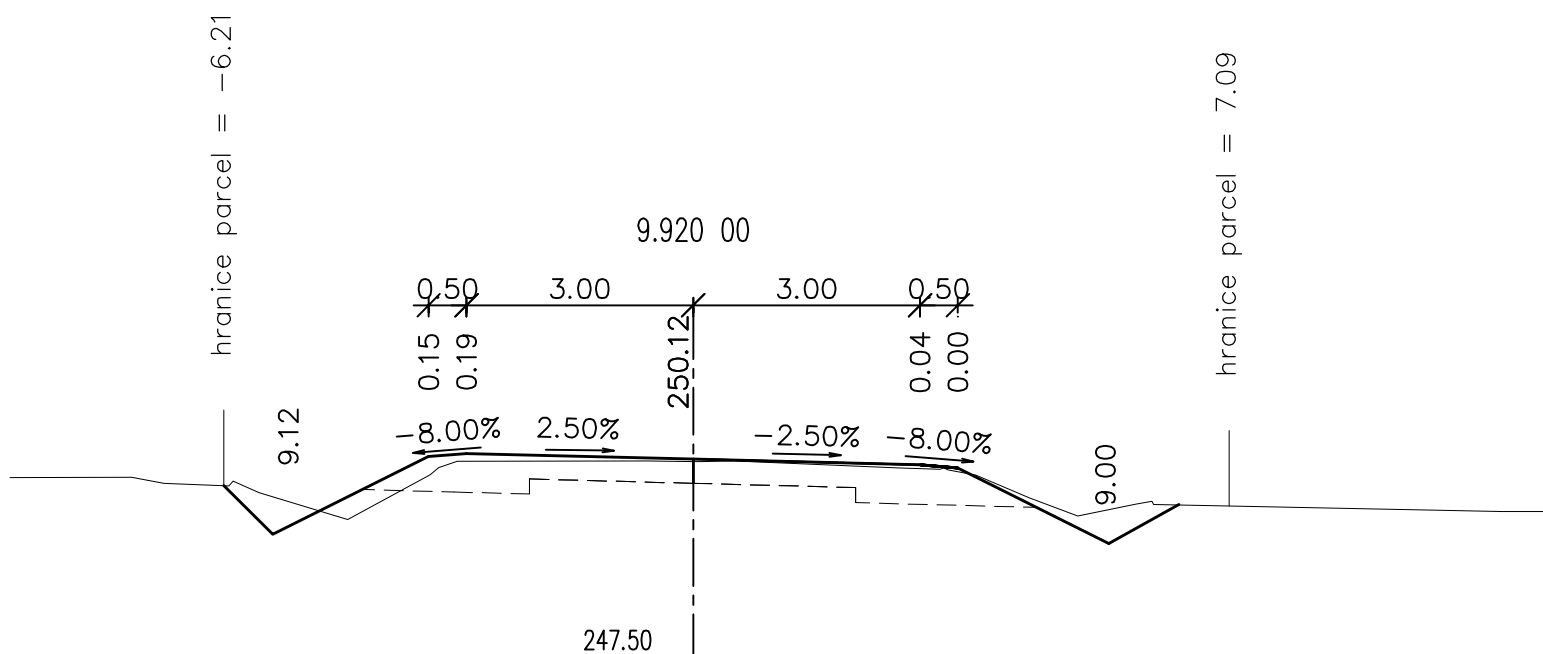
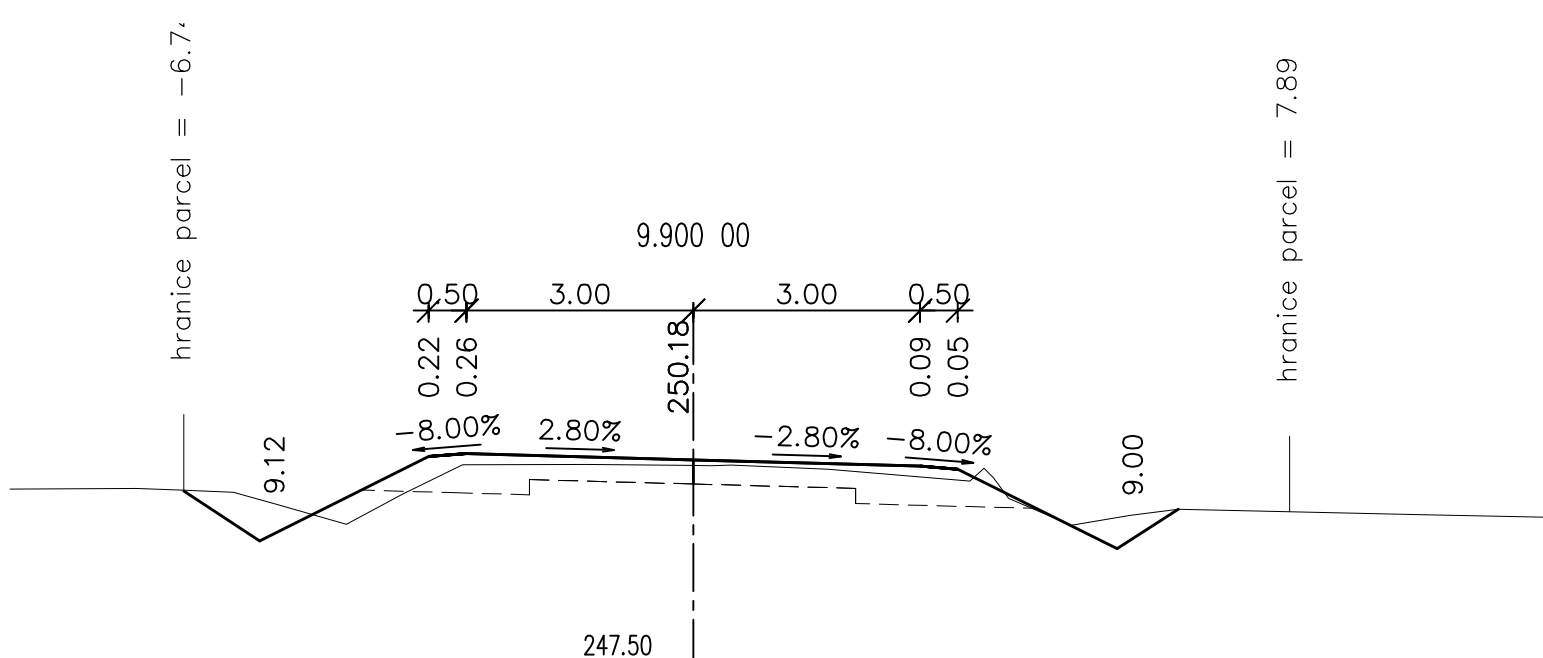


**DOPRAVNĚ INŽENÝRSKÁ KANCELÁŘ**  
Bozděchova 1668, 500 02 Hradec Králové  
tel : 495 219 036, 495 212 647, fax : 495 221 677  
e-mail : dik@dik - hk.cz, http : www.dik-hk.cz

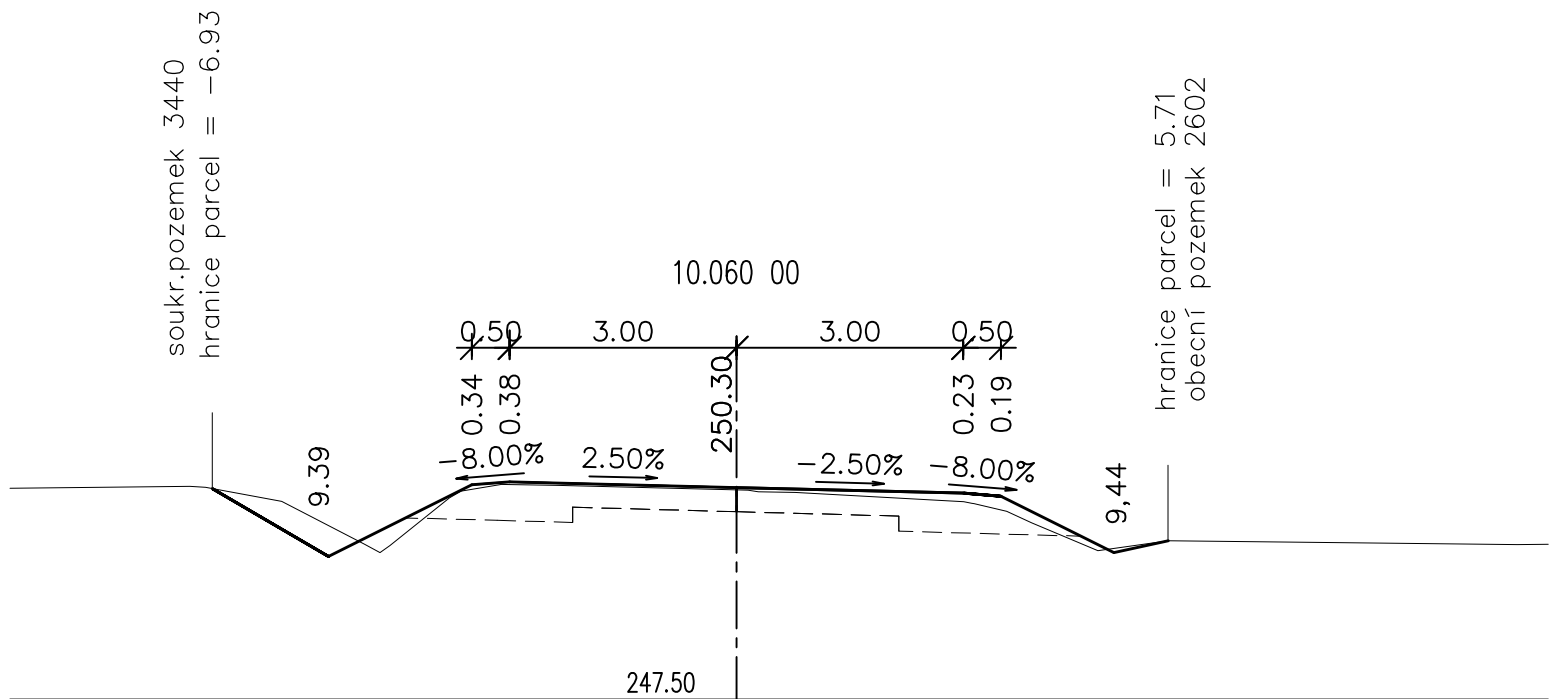
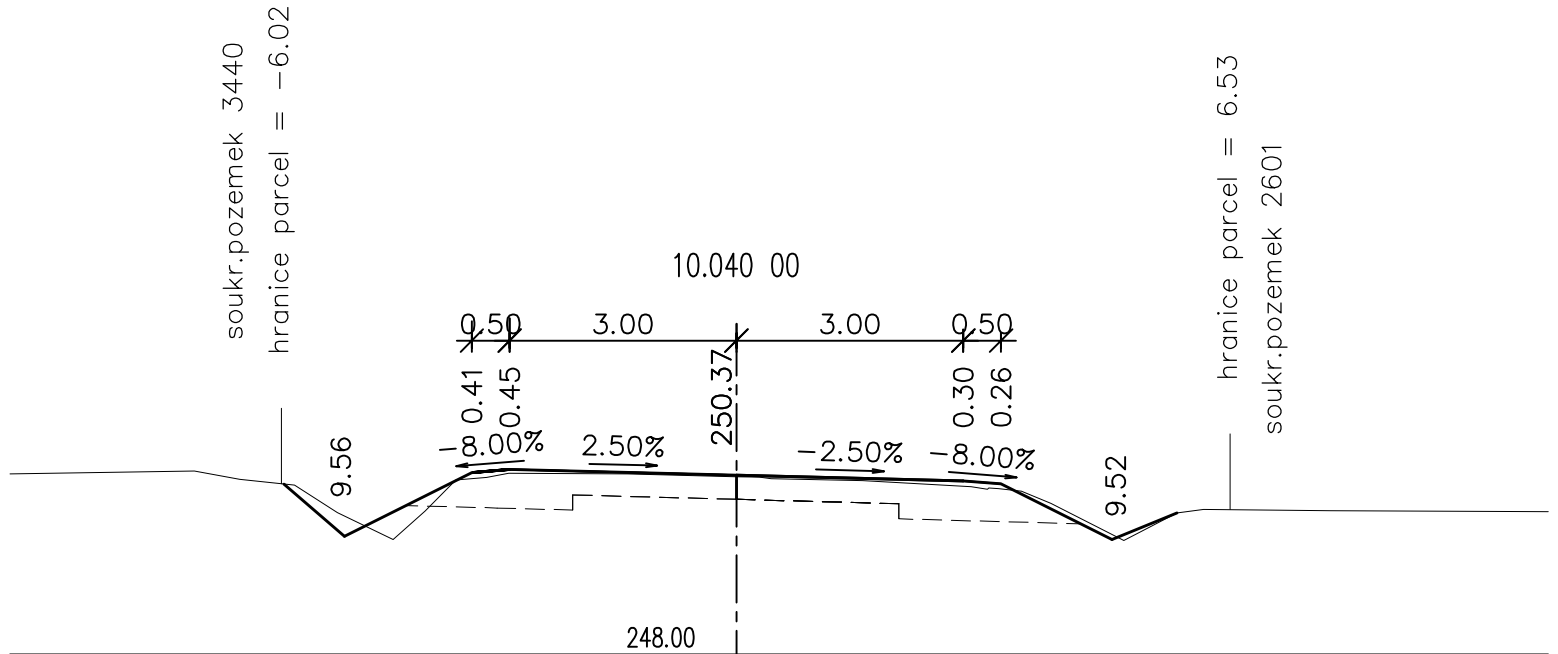
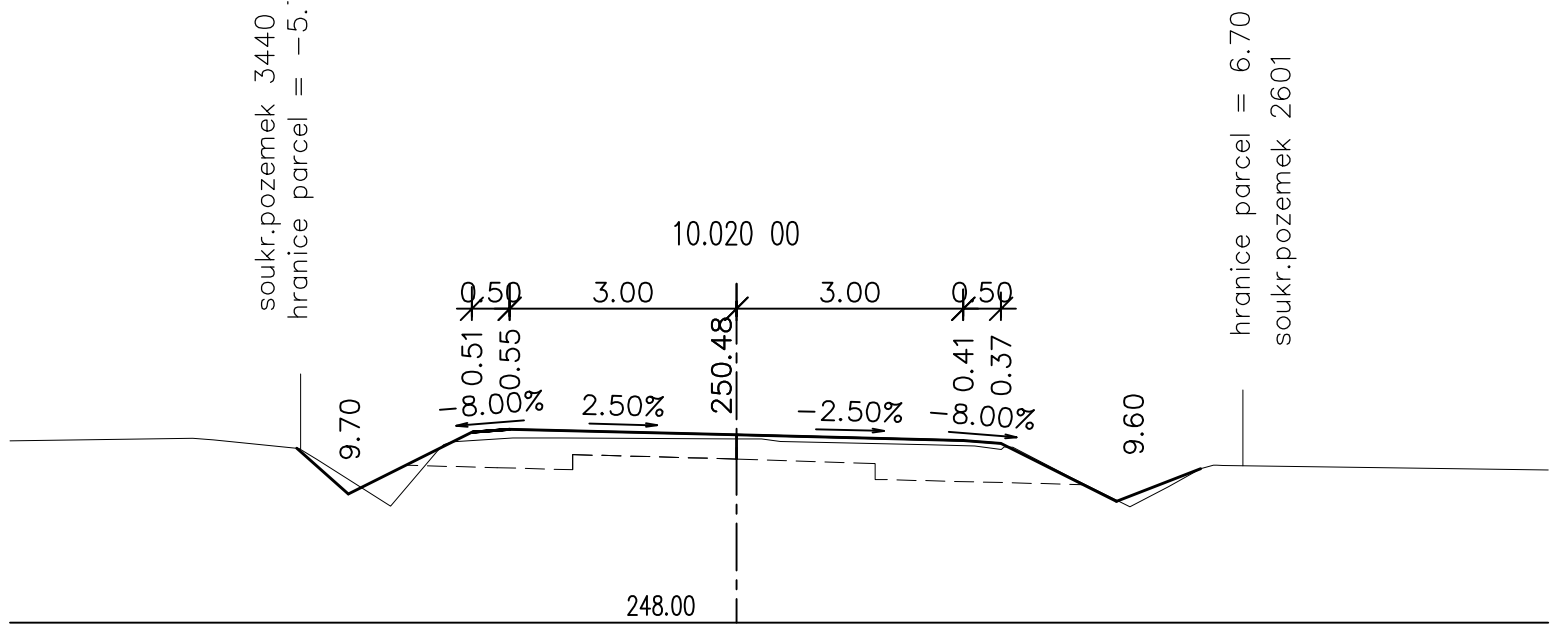
<b>PRACOVNÍ PŘÍČNÉ ŘEZY</b> výkres	1:100 měřítko	RDS stupeň
---------------------------------------	------------------	---------------

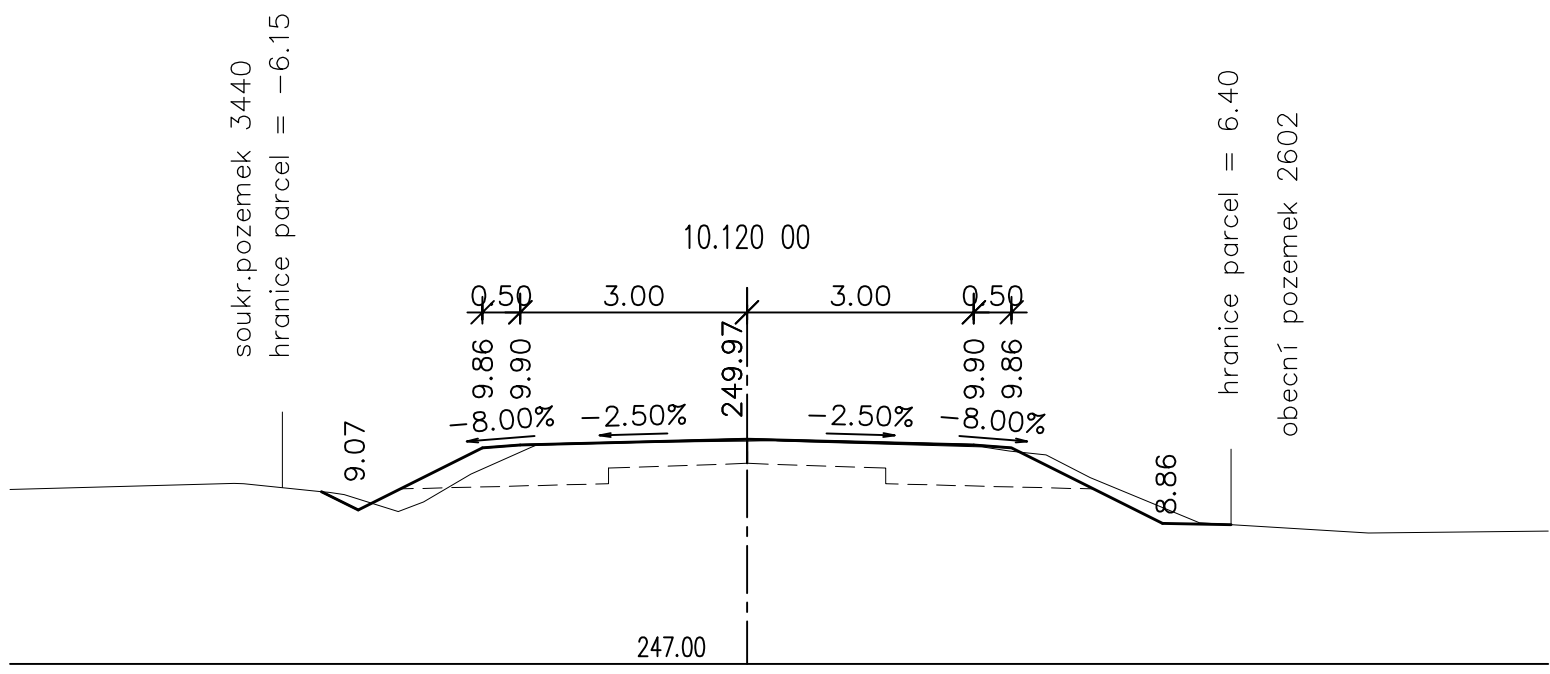
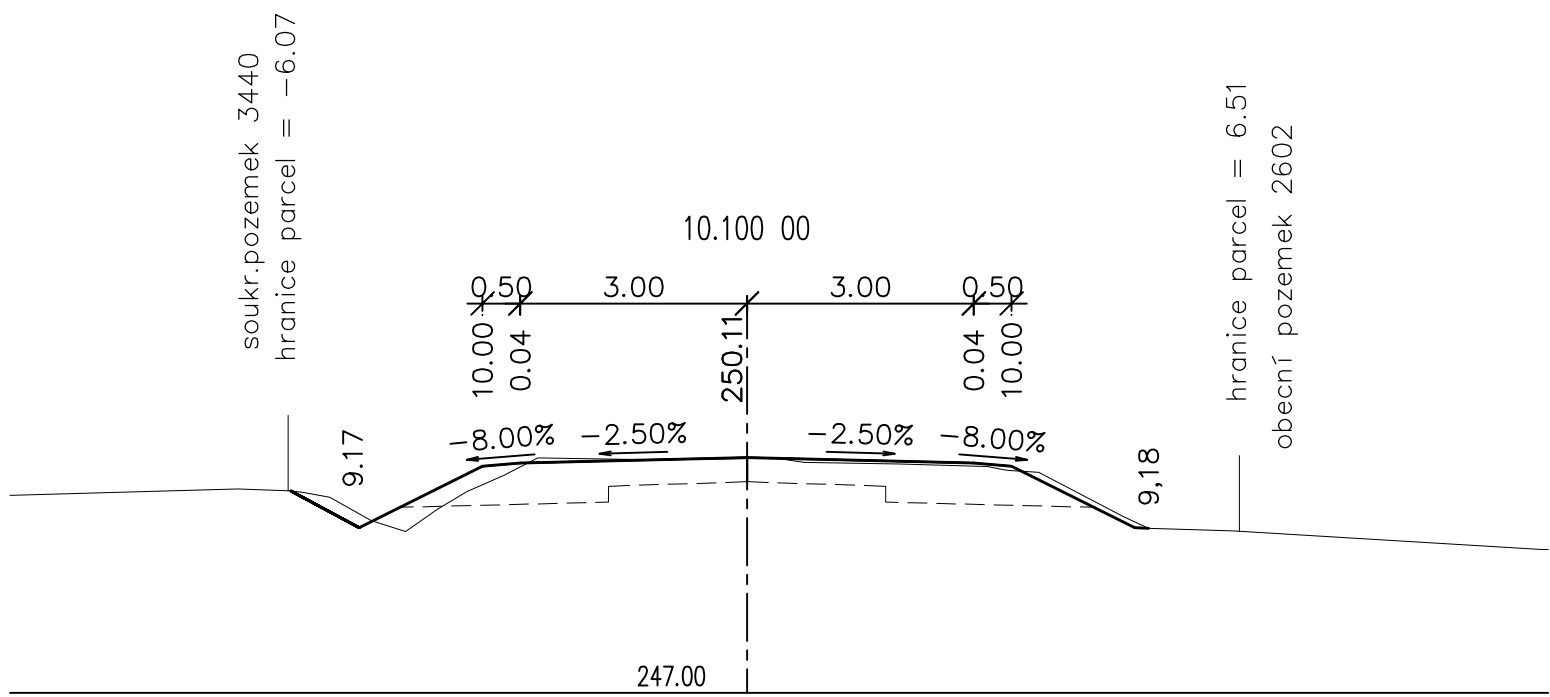
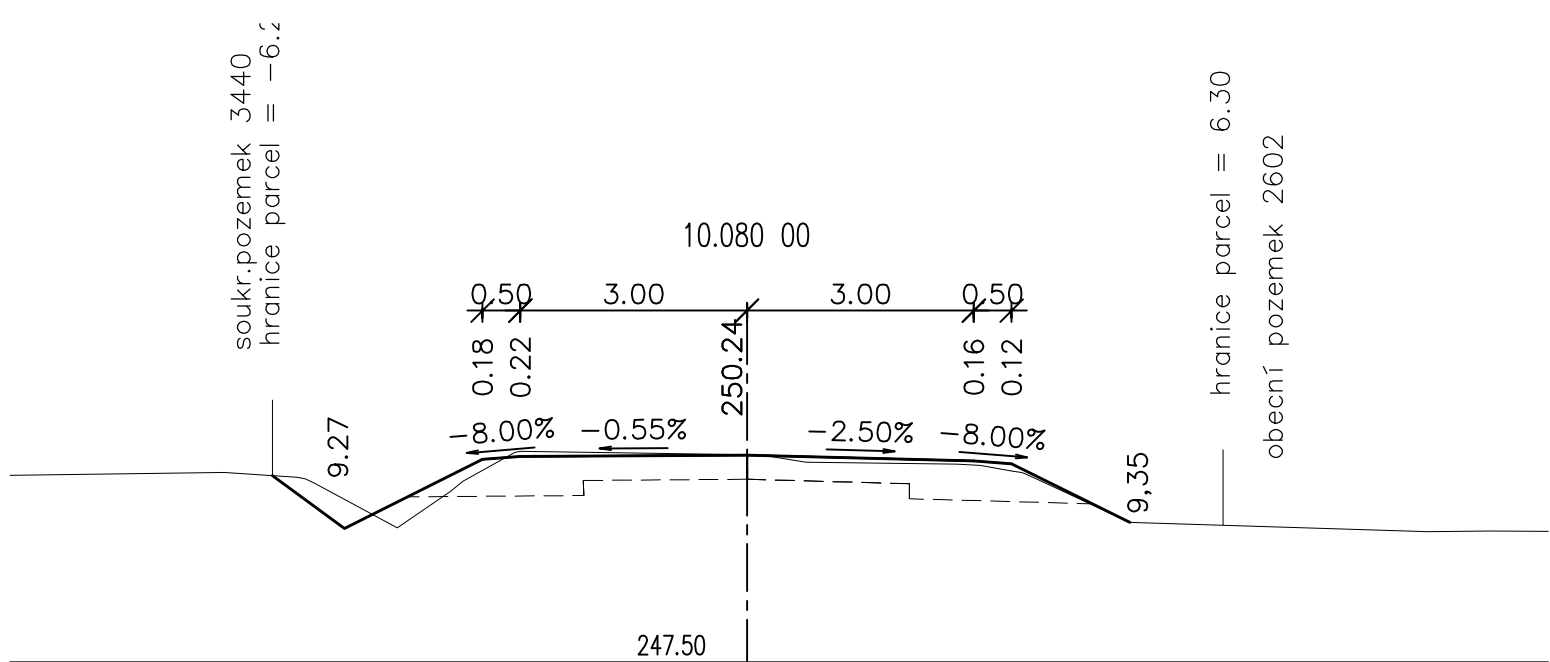
ING. M. BURIANEC kontroloval		ING. J. KOLÁŘ hlavní inženýr projektu		A065/16 číslo zakázky	<b>A.3.3.</b>
BC. V. KOPECKÝ zodpovědný projektant		vedoucí projektant		03/2017 datum	

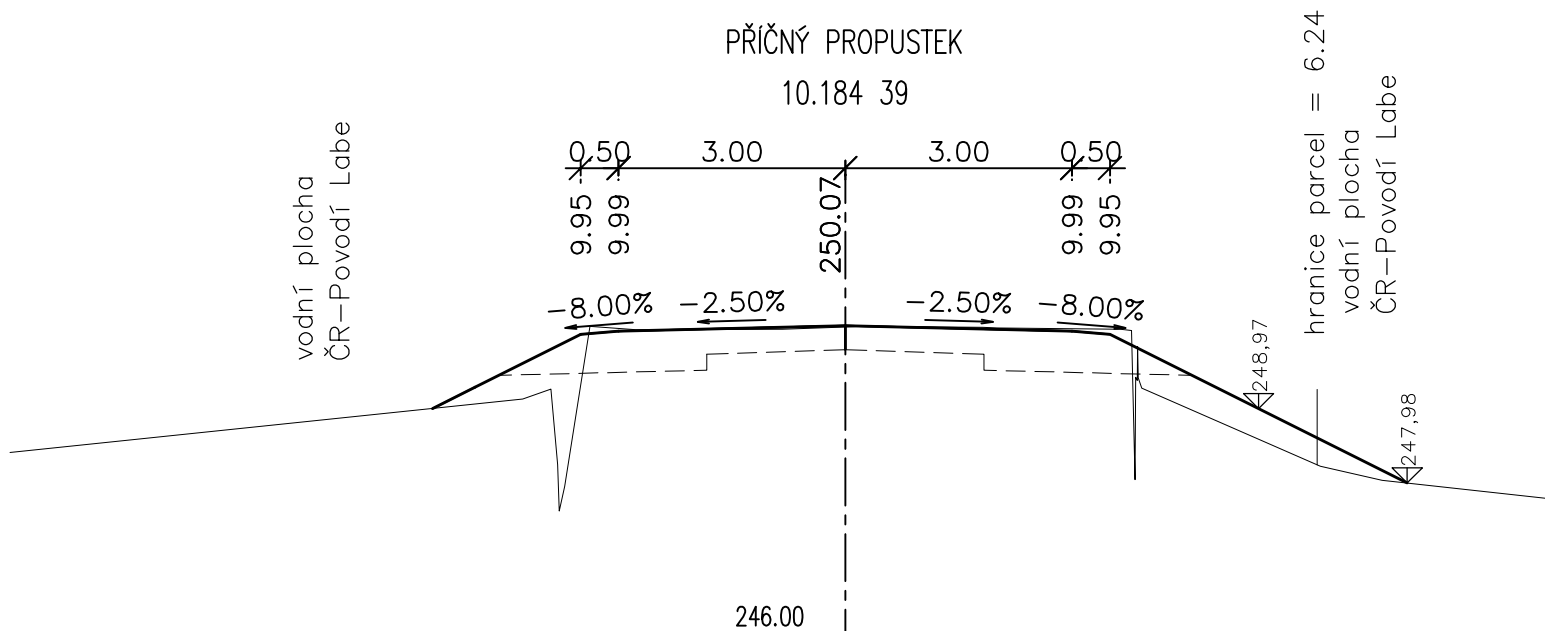
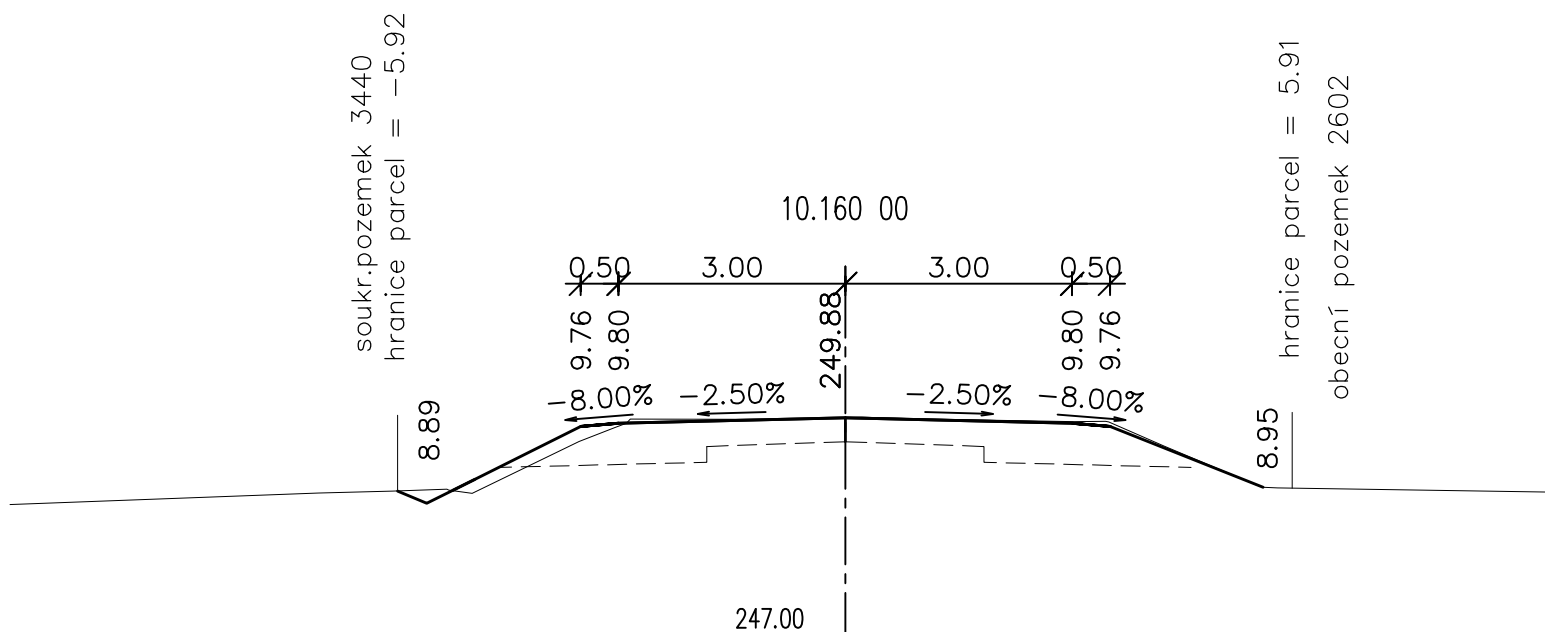
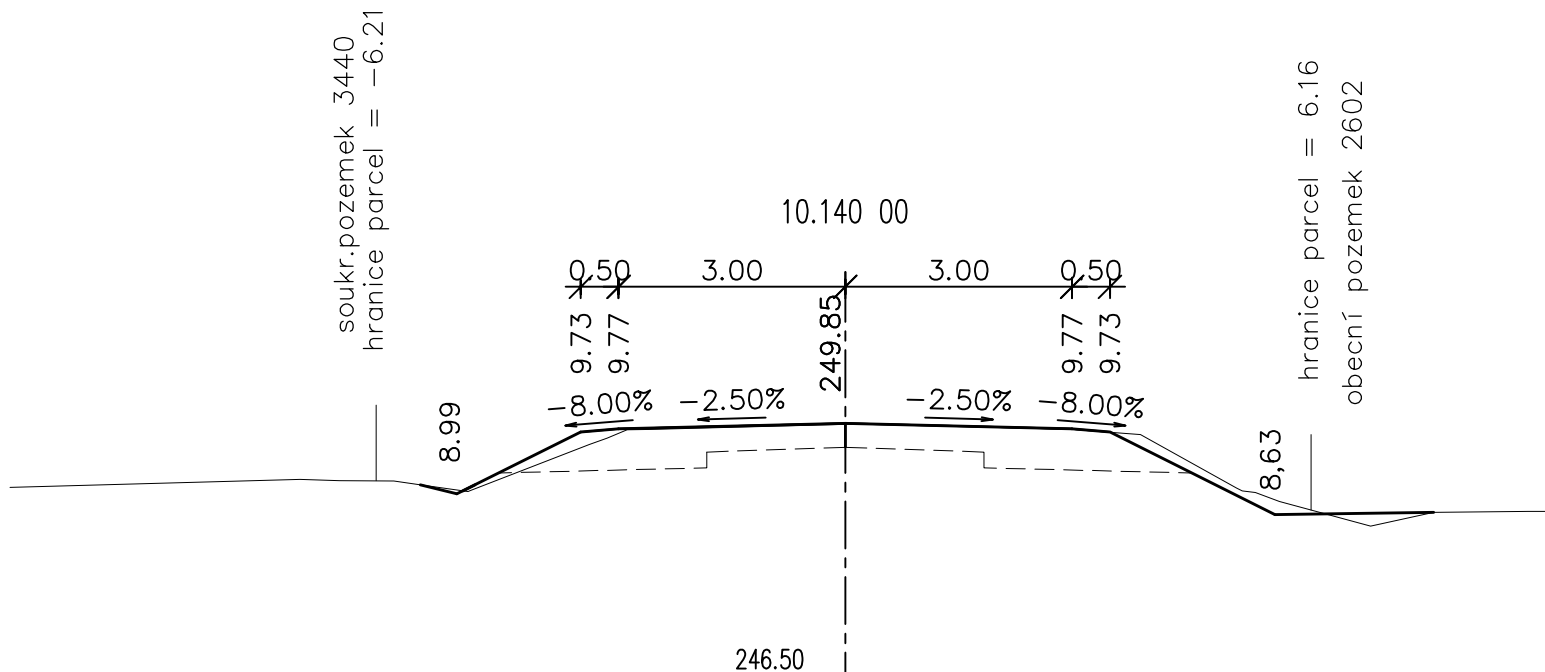


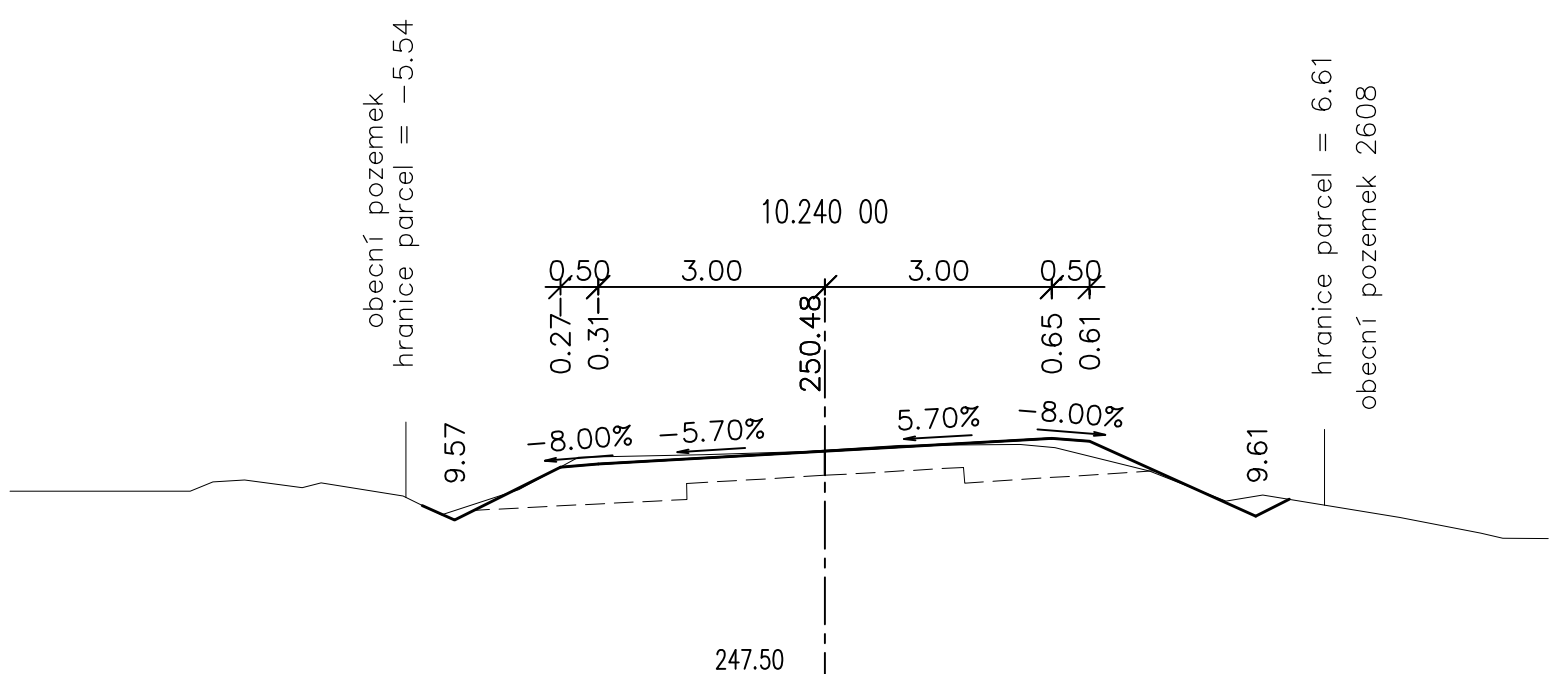
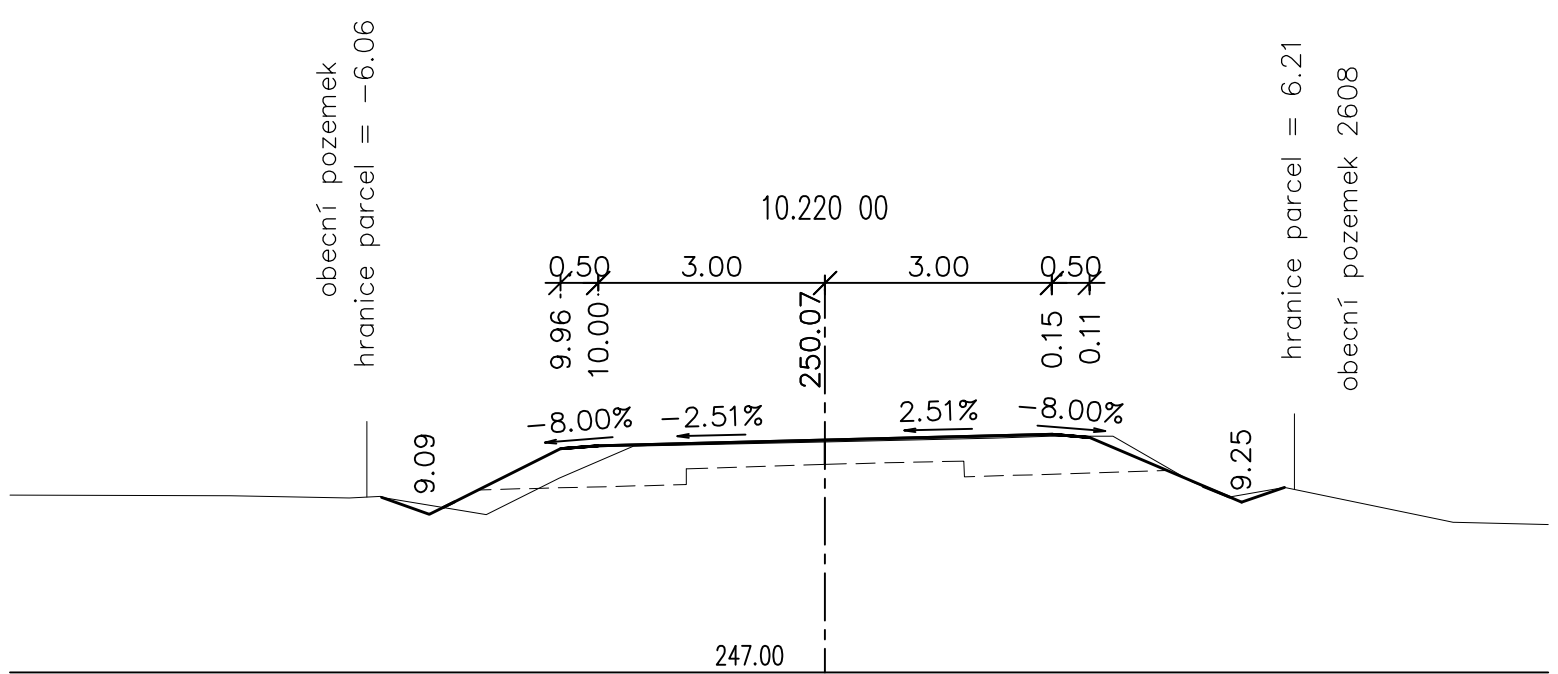
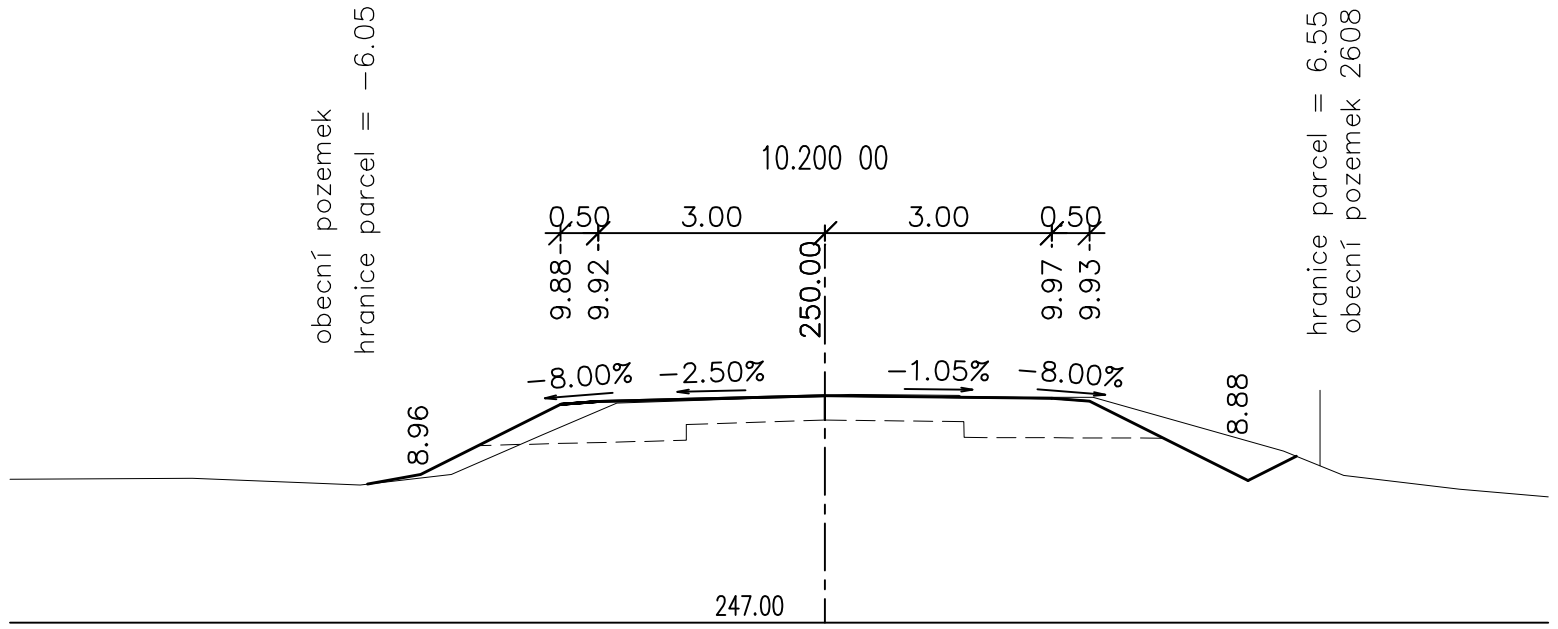




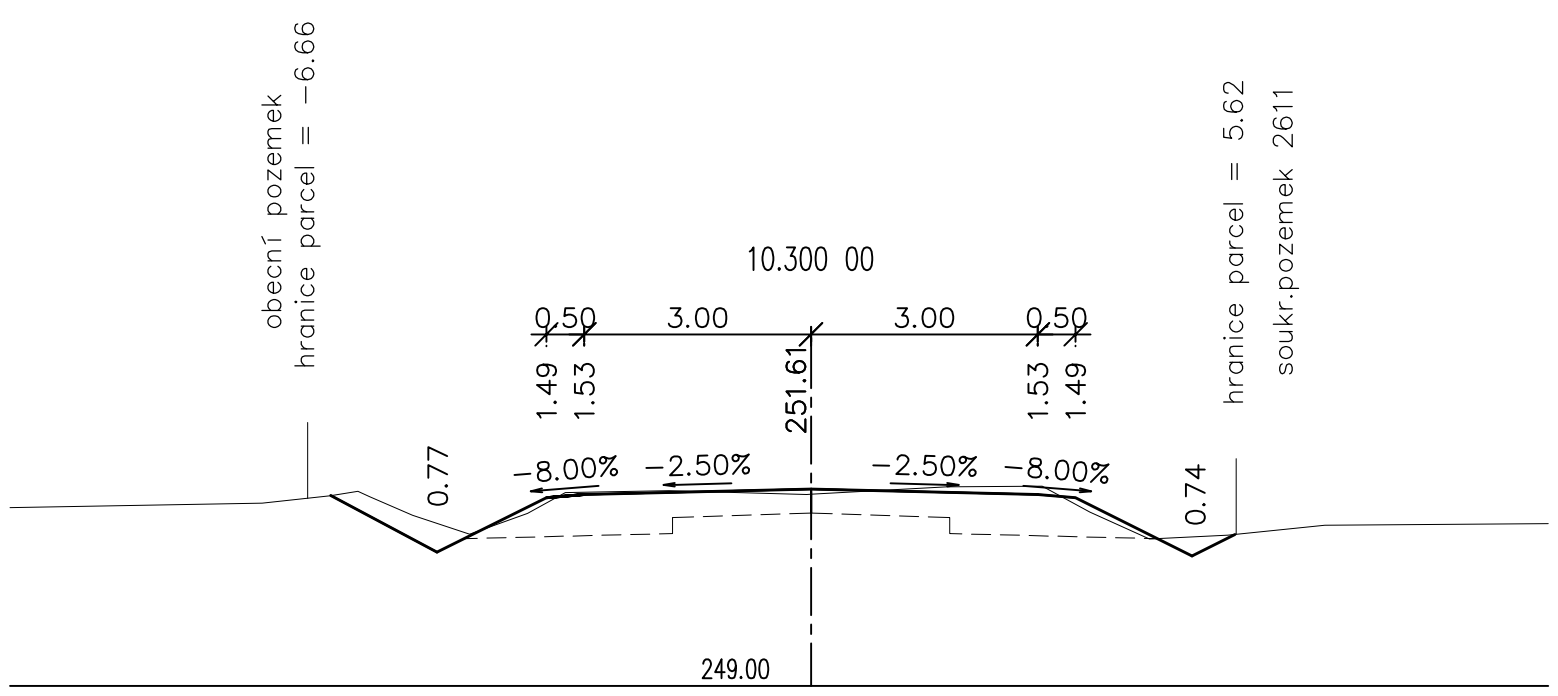
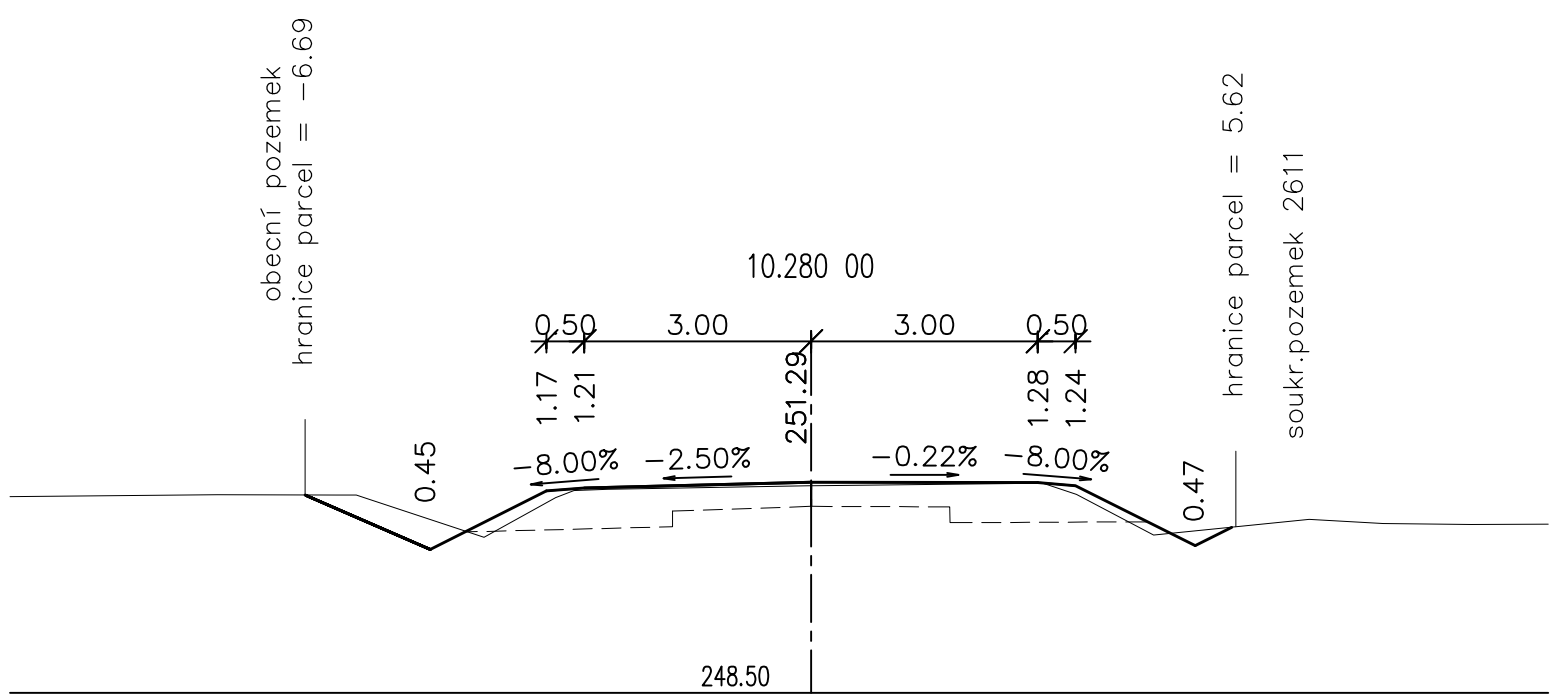
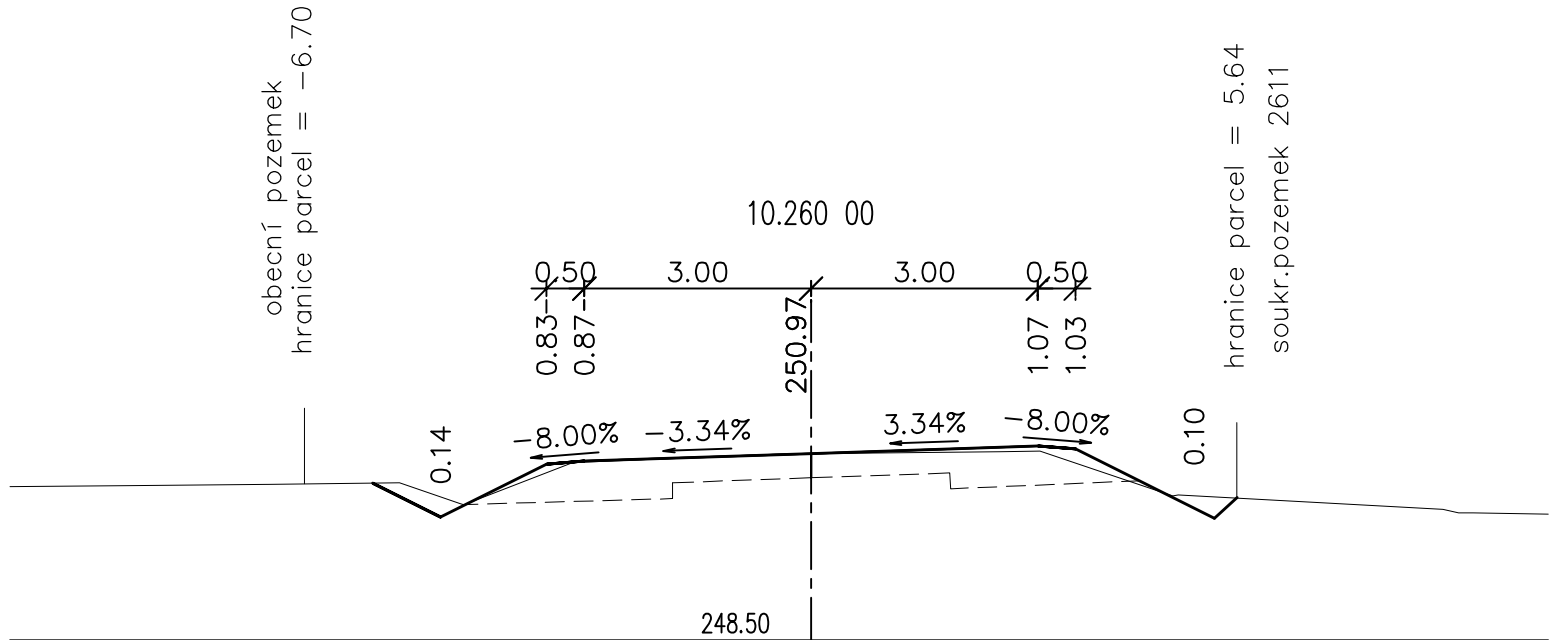


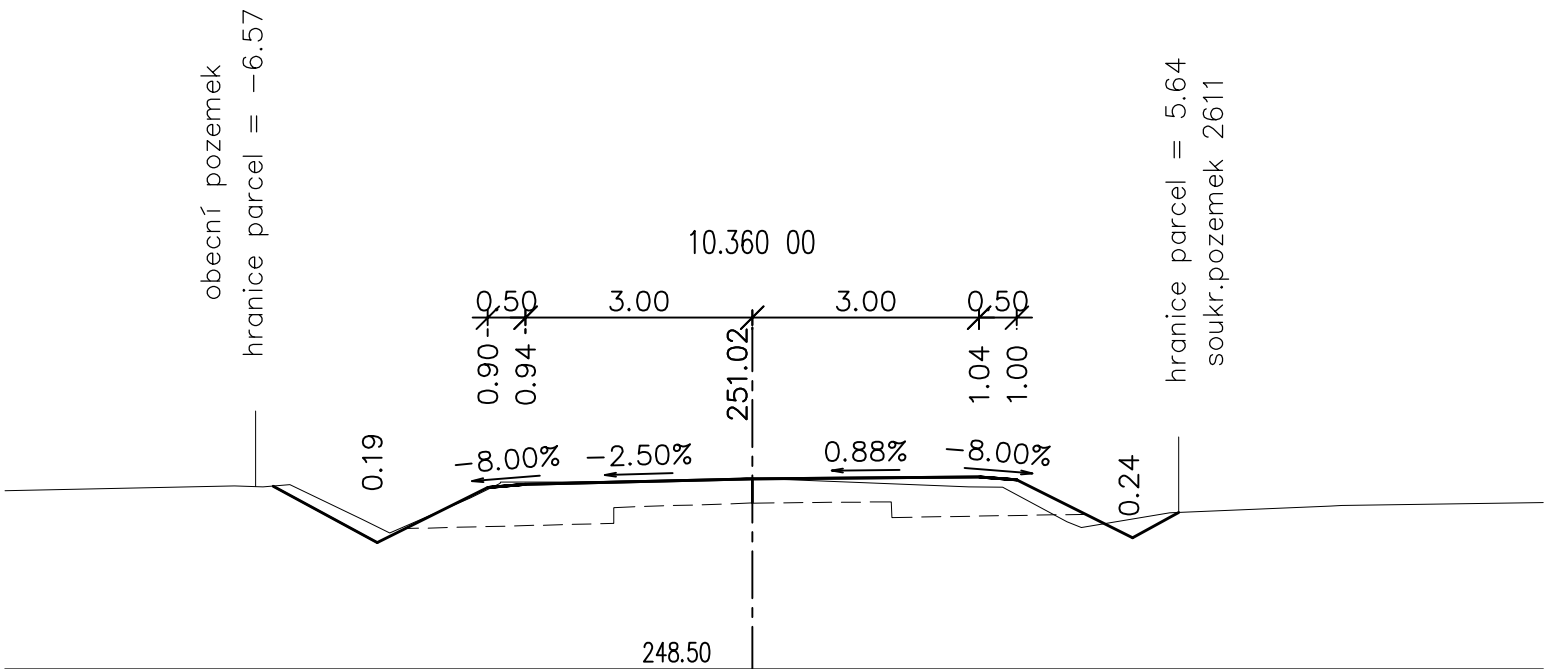
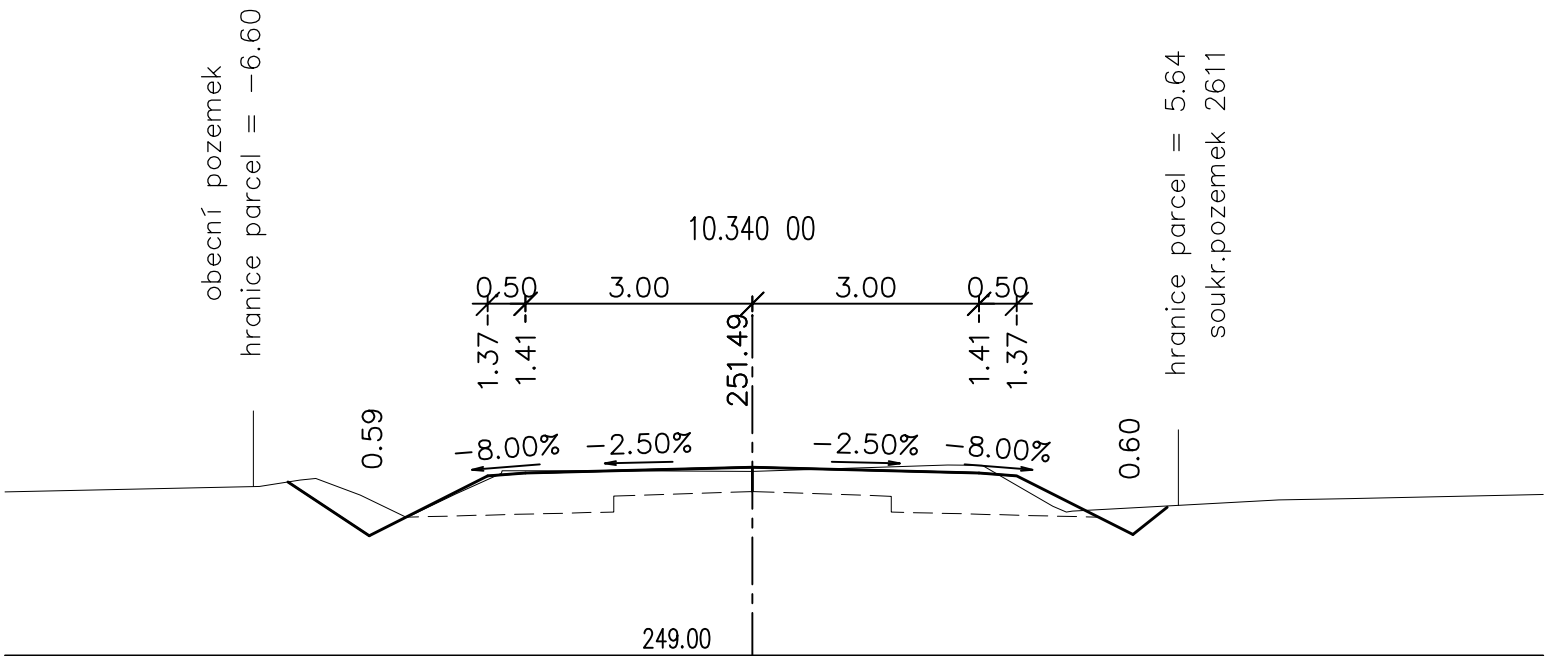
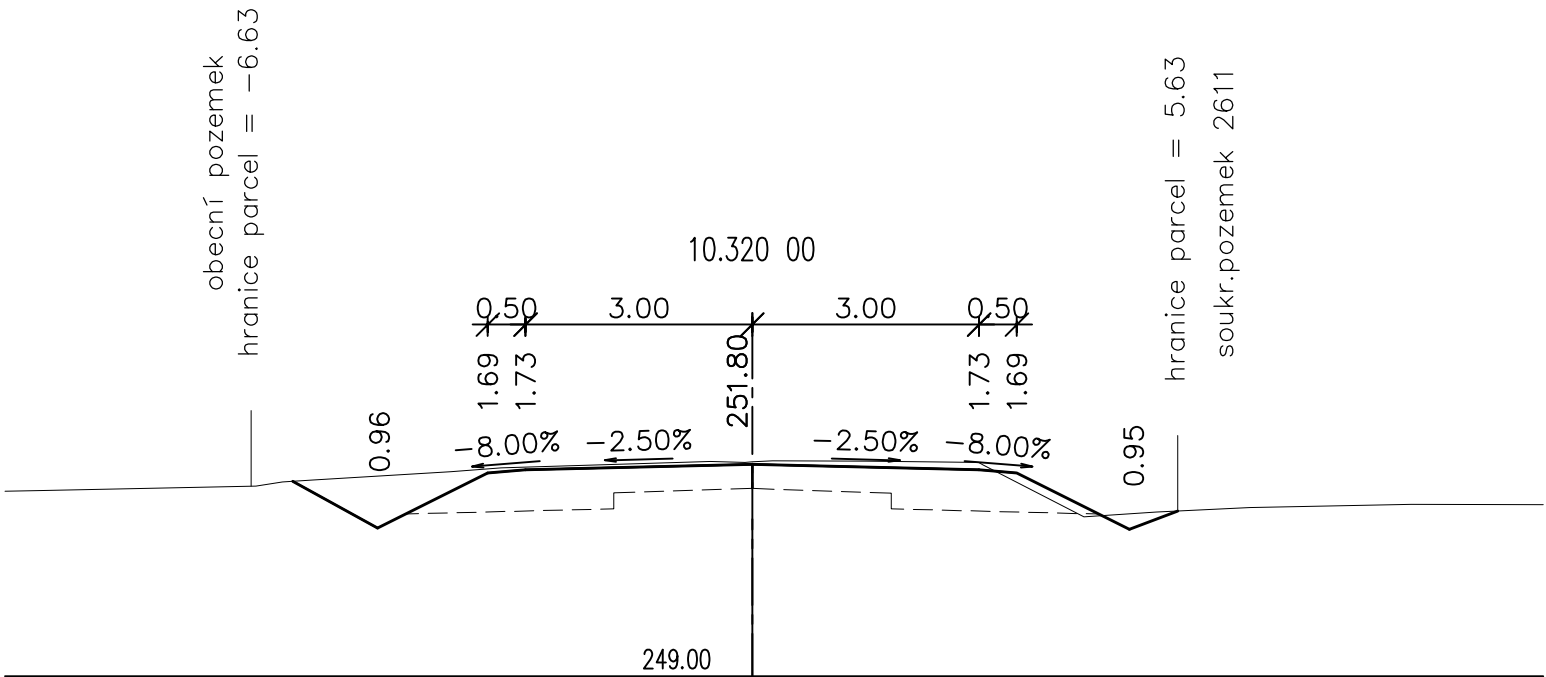


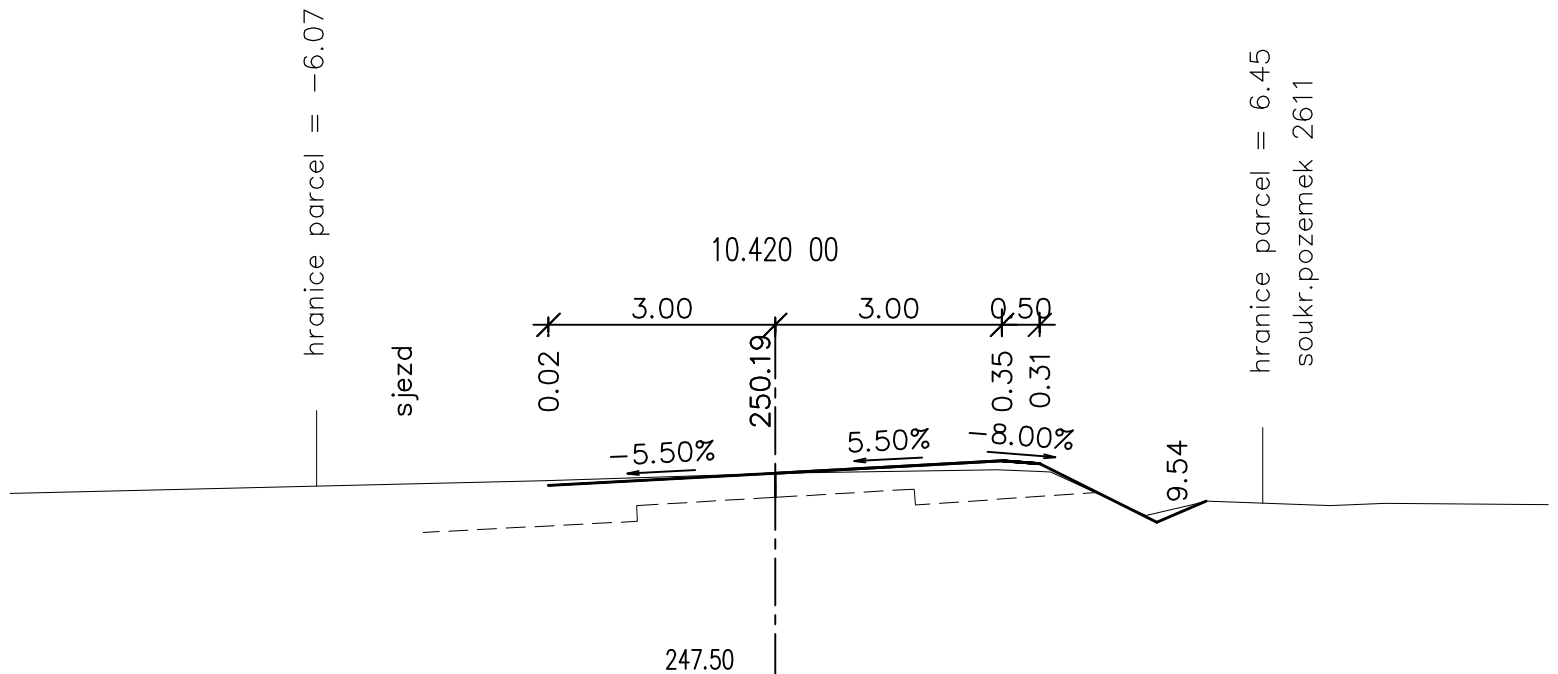
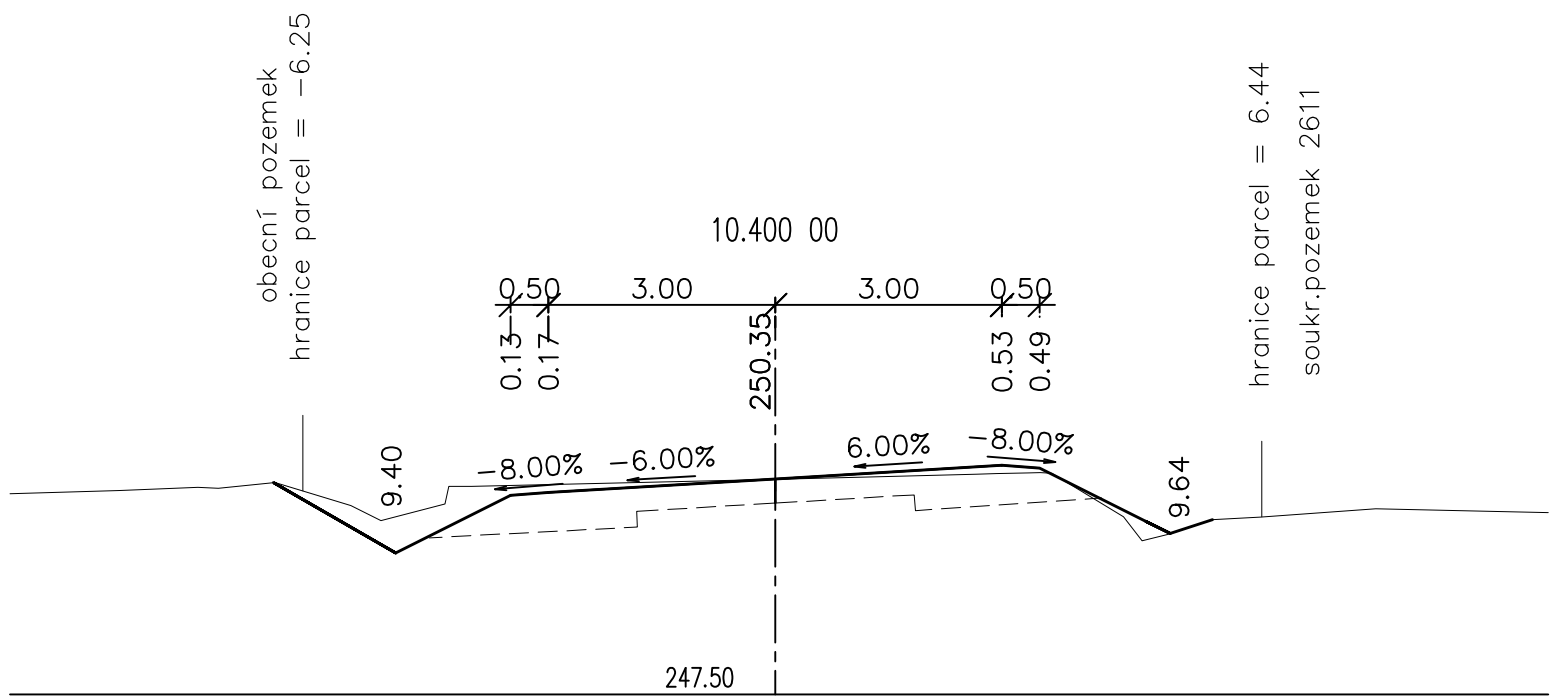
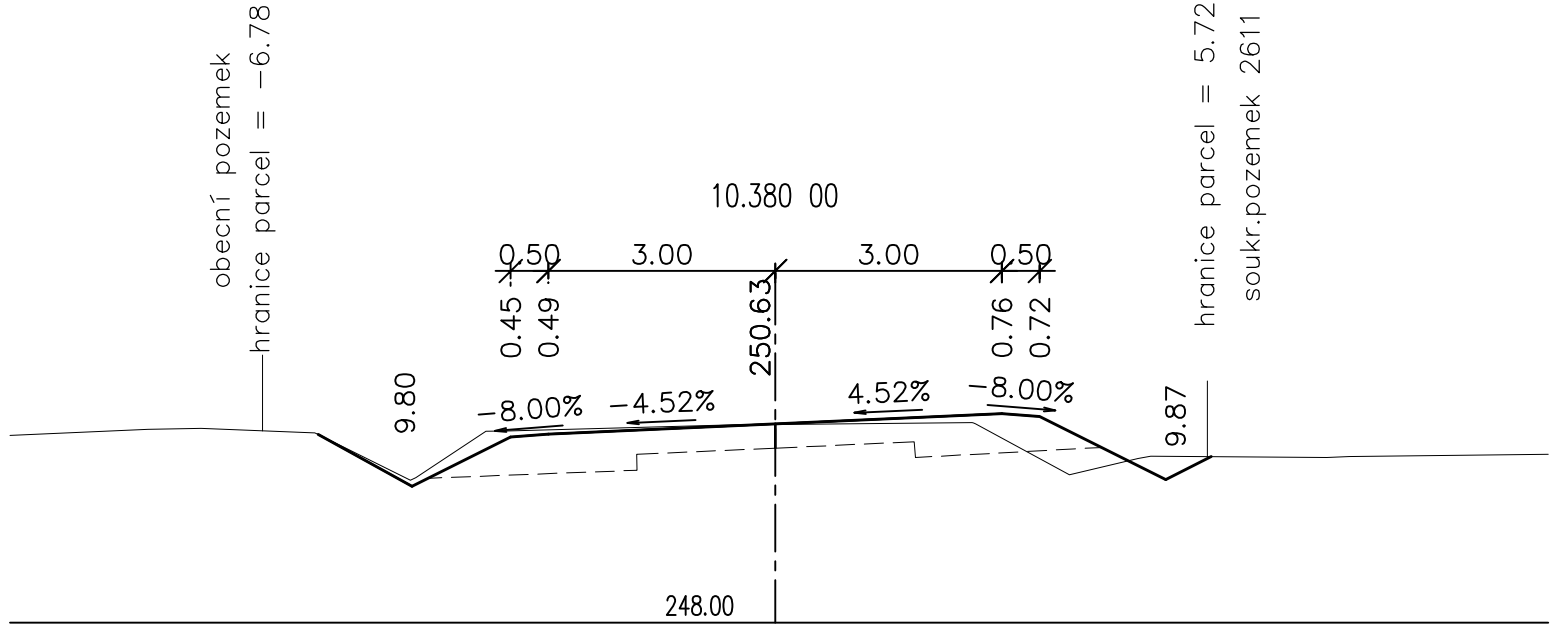




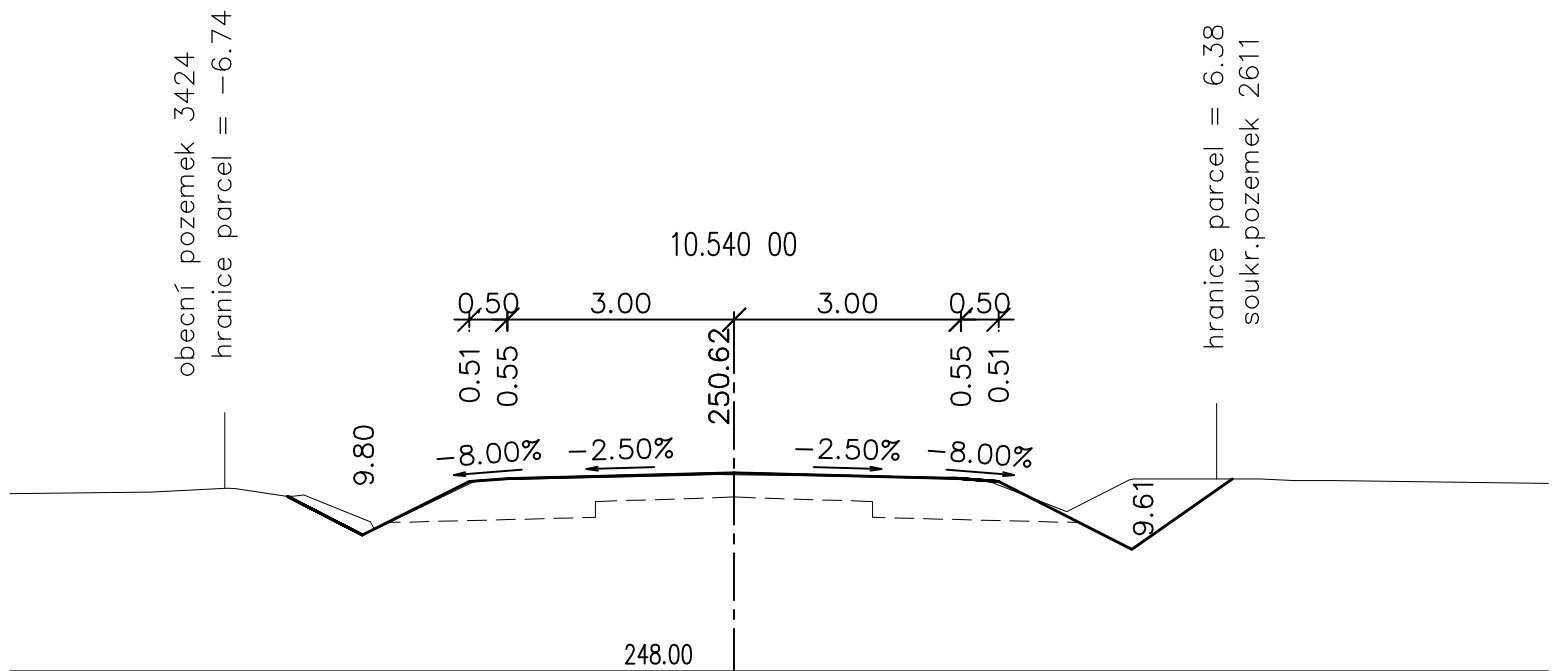
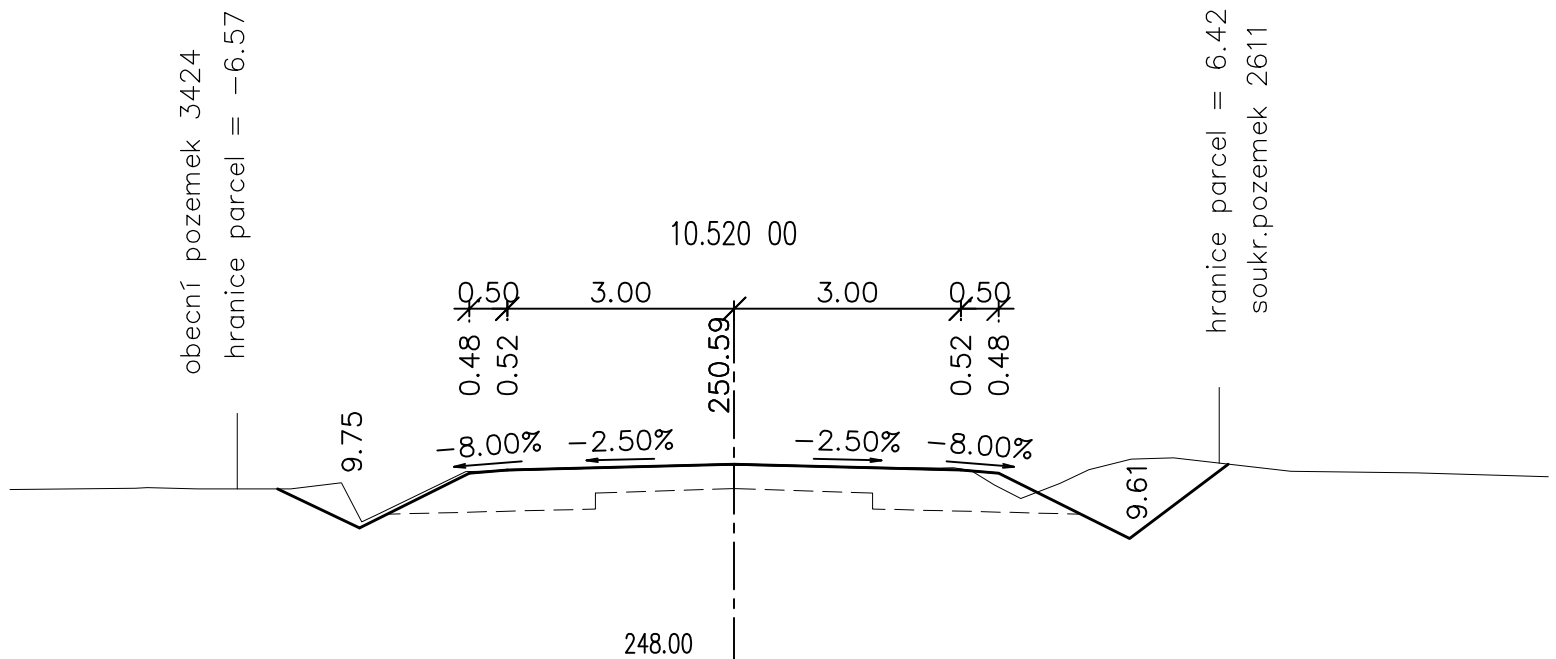
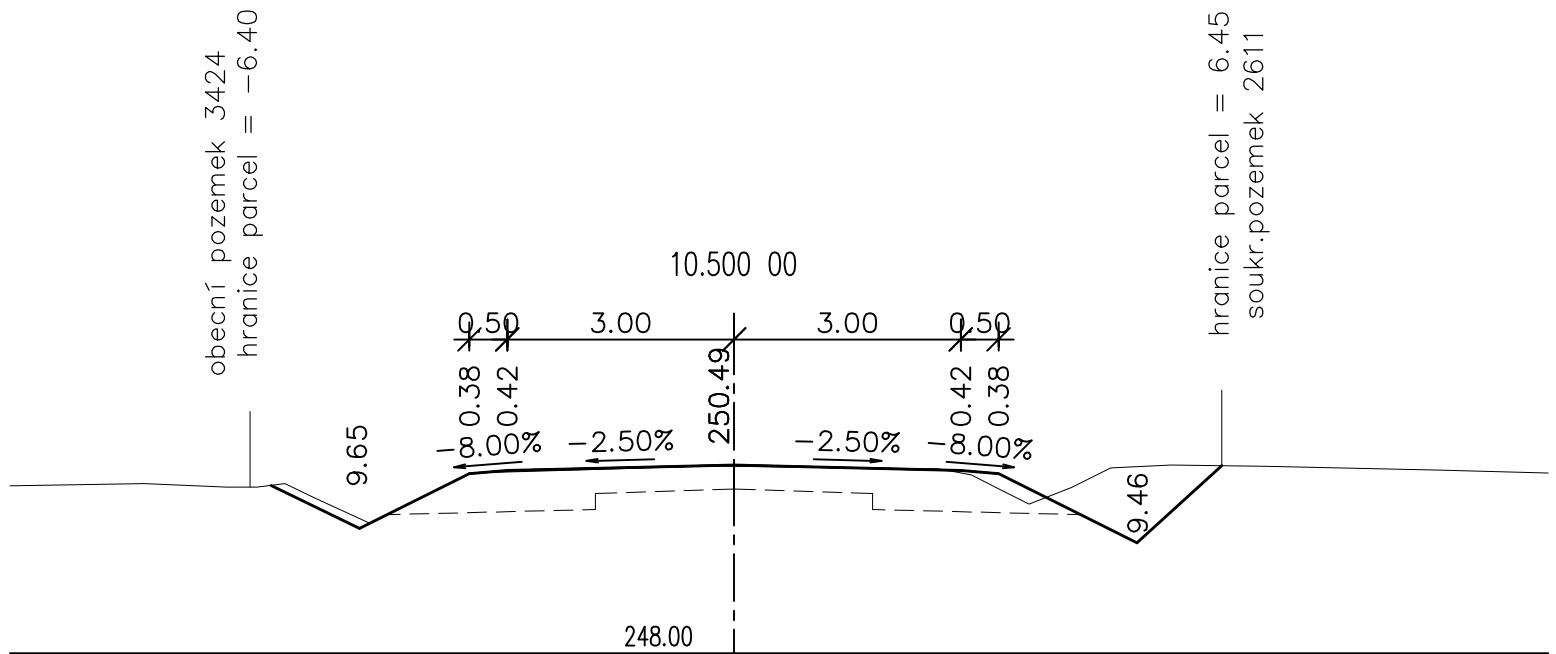


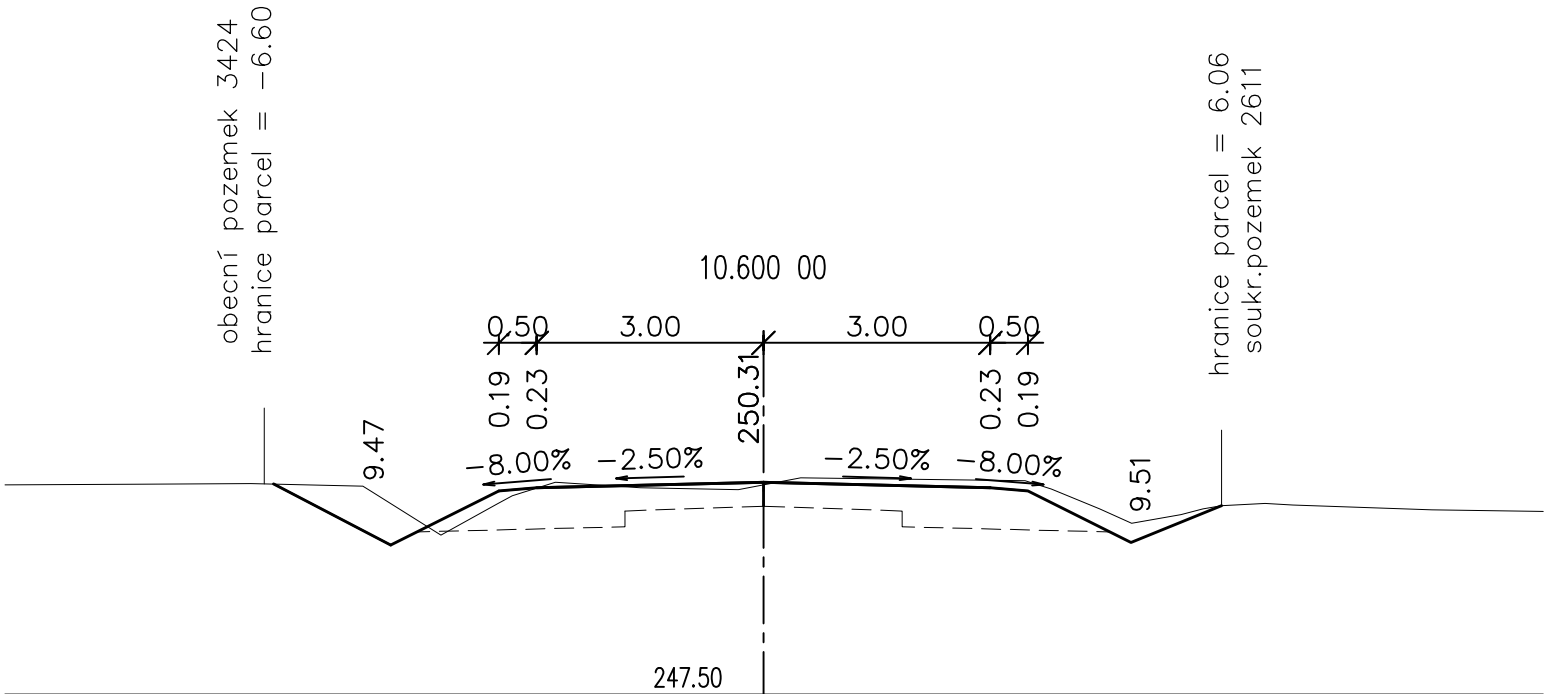
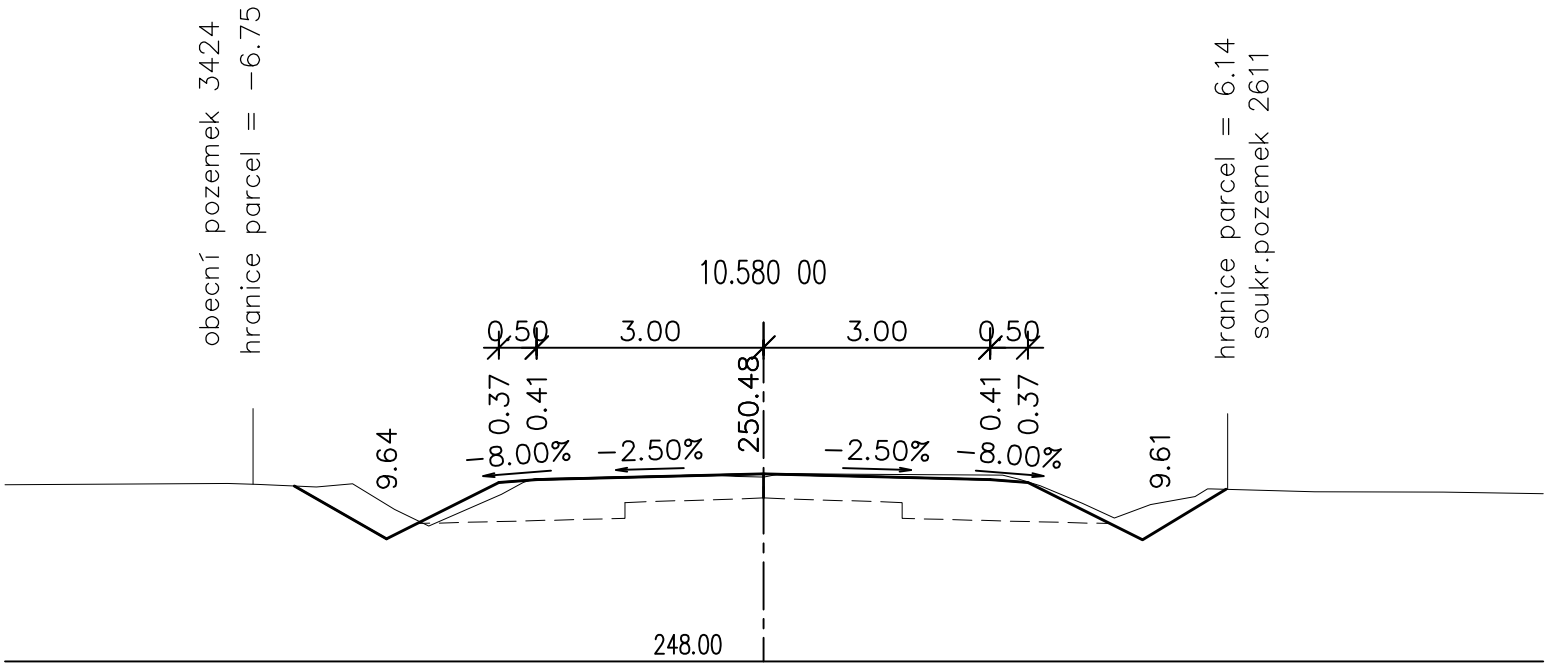
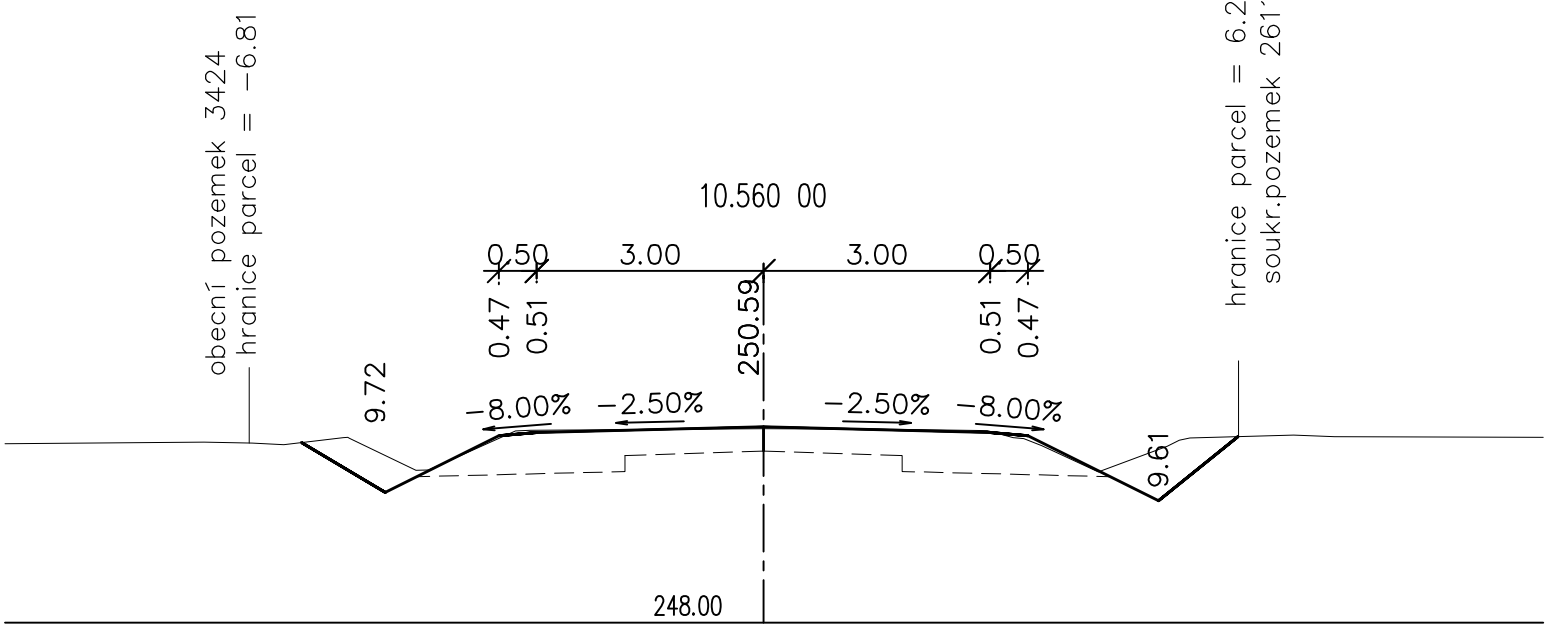










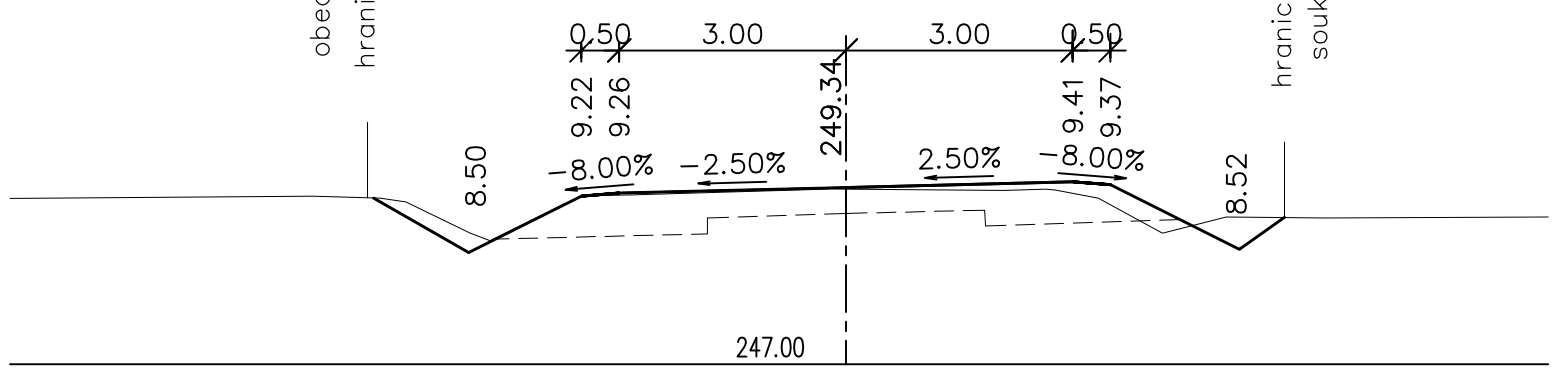




obecní pozemek 3424  
hranice parcel = -6.33

10.680 00

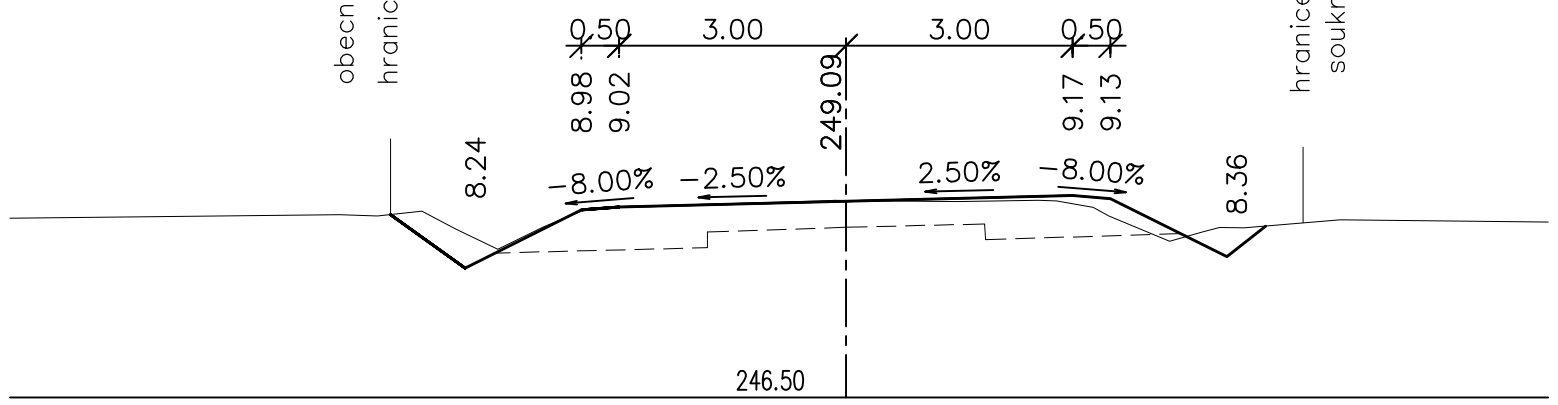
hranice parcel = 5.80  
soukr.pozemek 2611



obecní pozemek 3424  
hranice parcel = -6.02

10.700 00

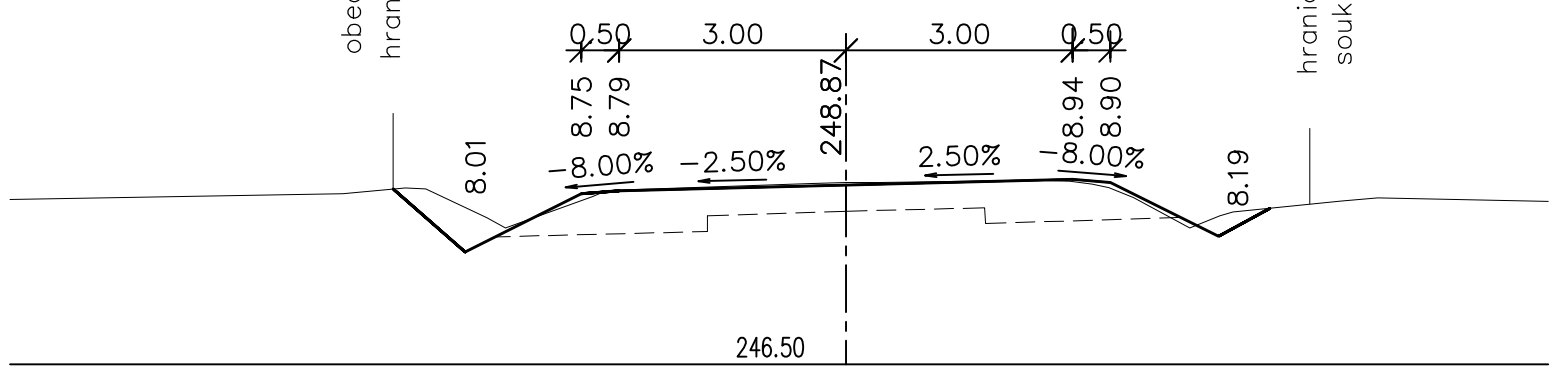
hranice parcel = 6.05  
soukr.pozemek 2611



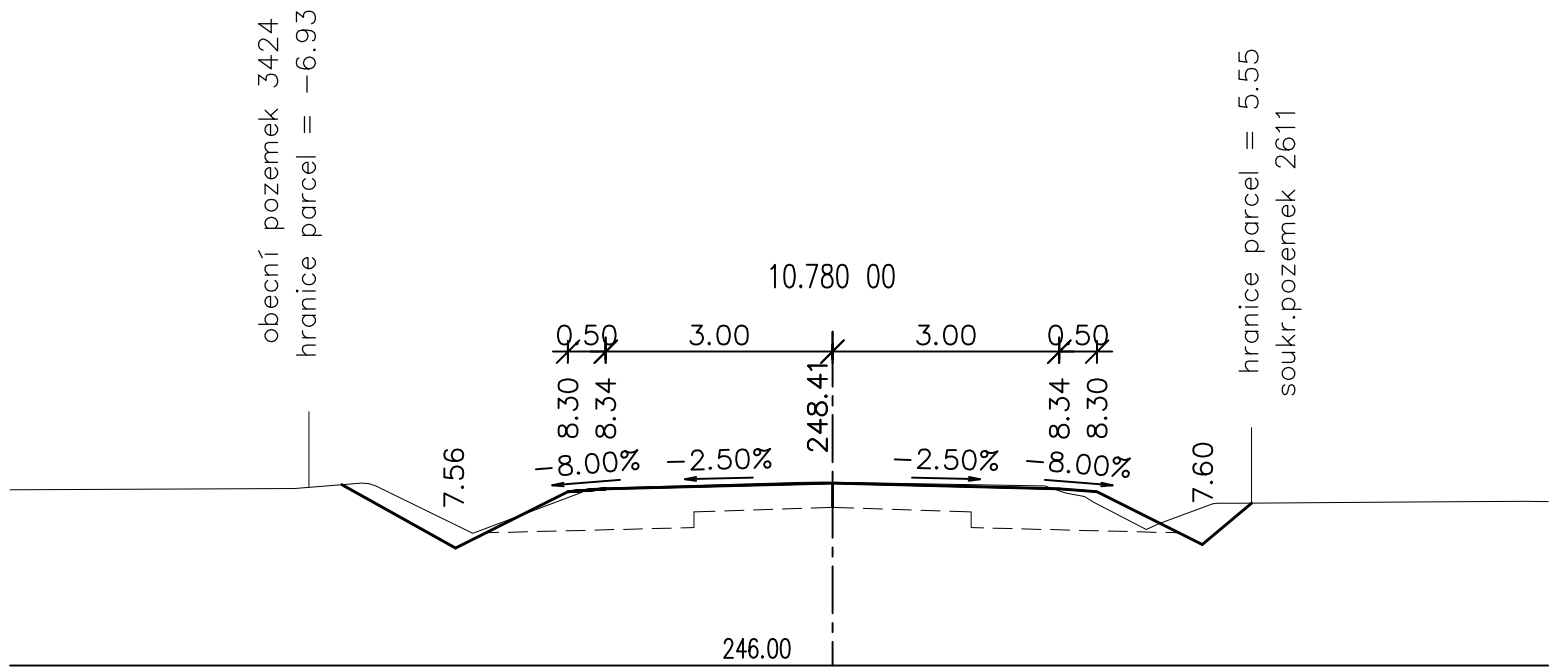
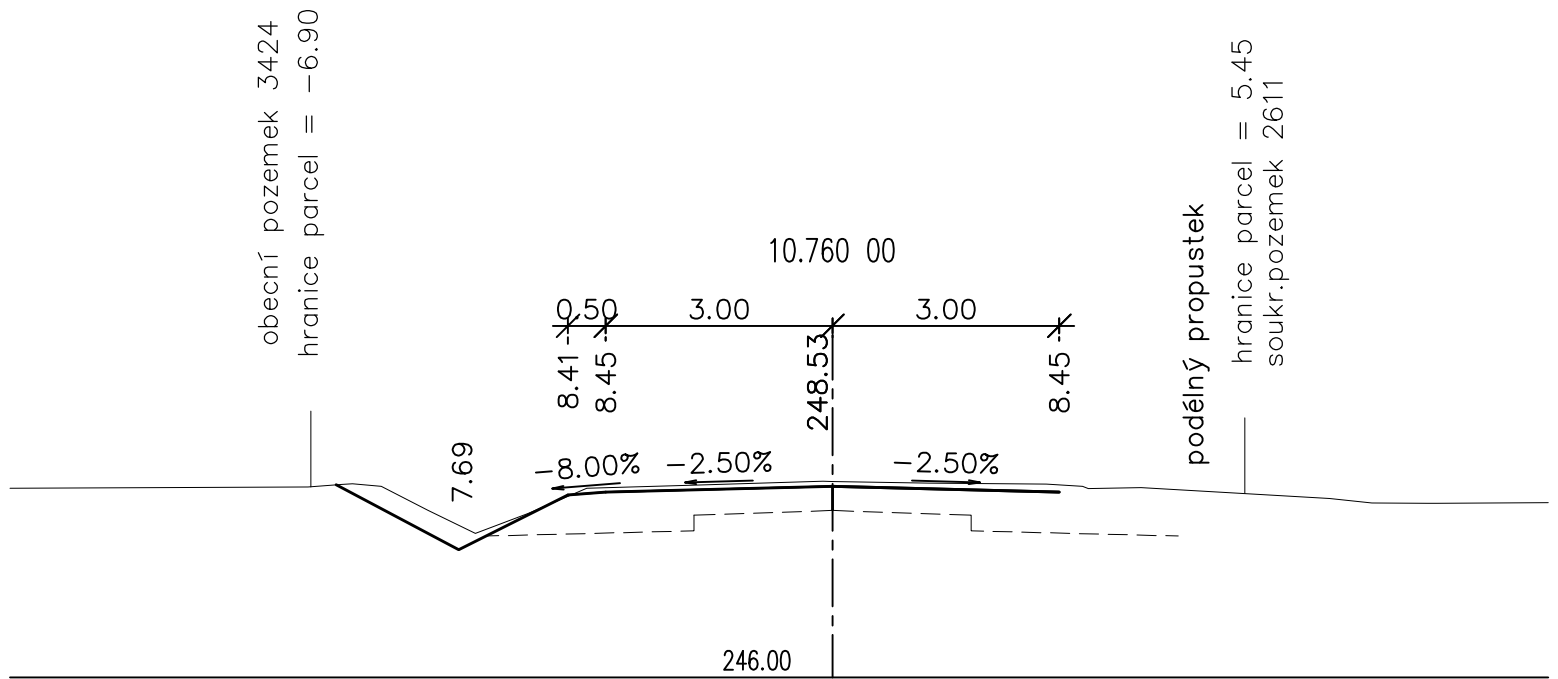
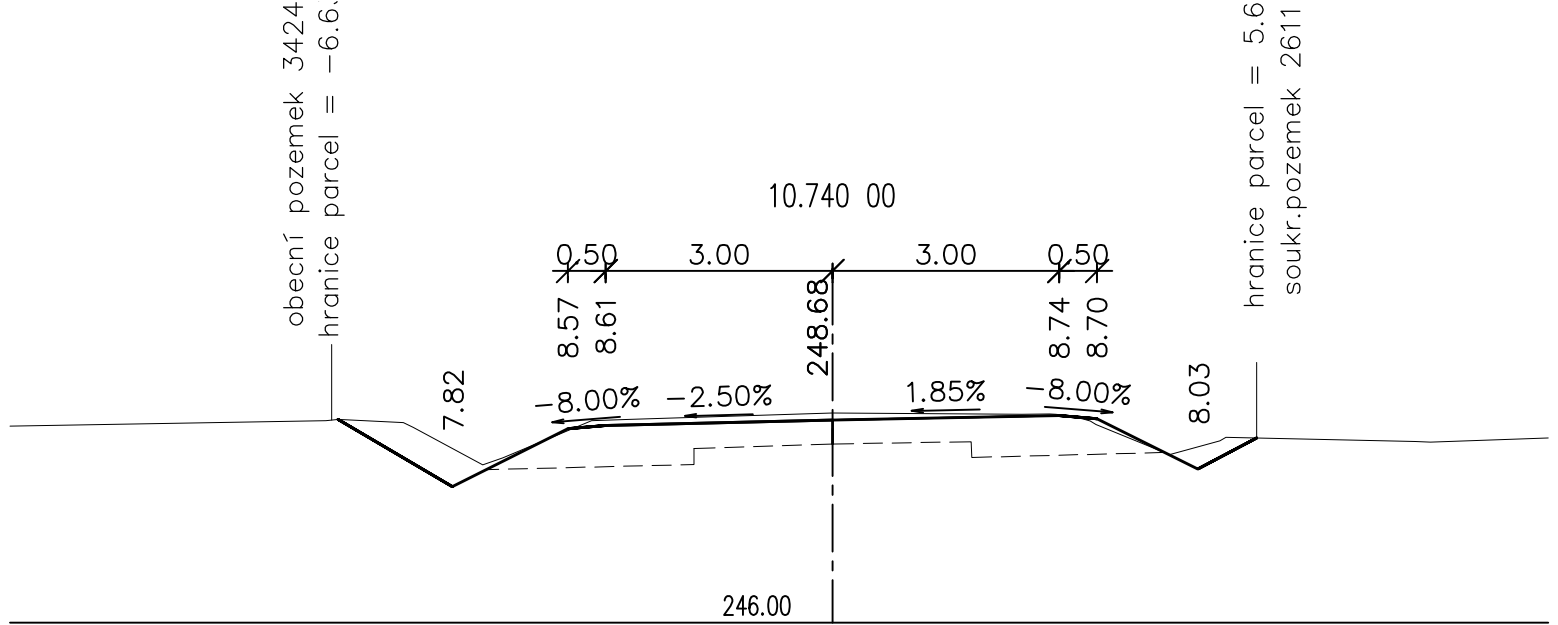
obecní pozemek 3424  
hranice parcel = -5.99

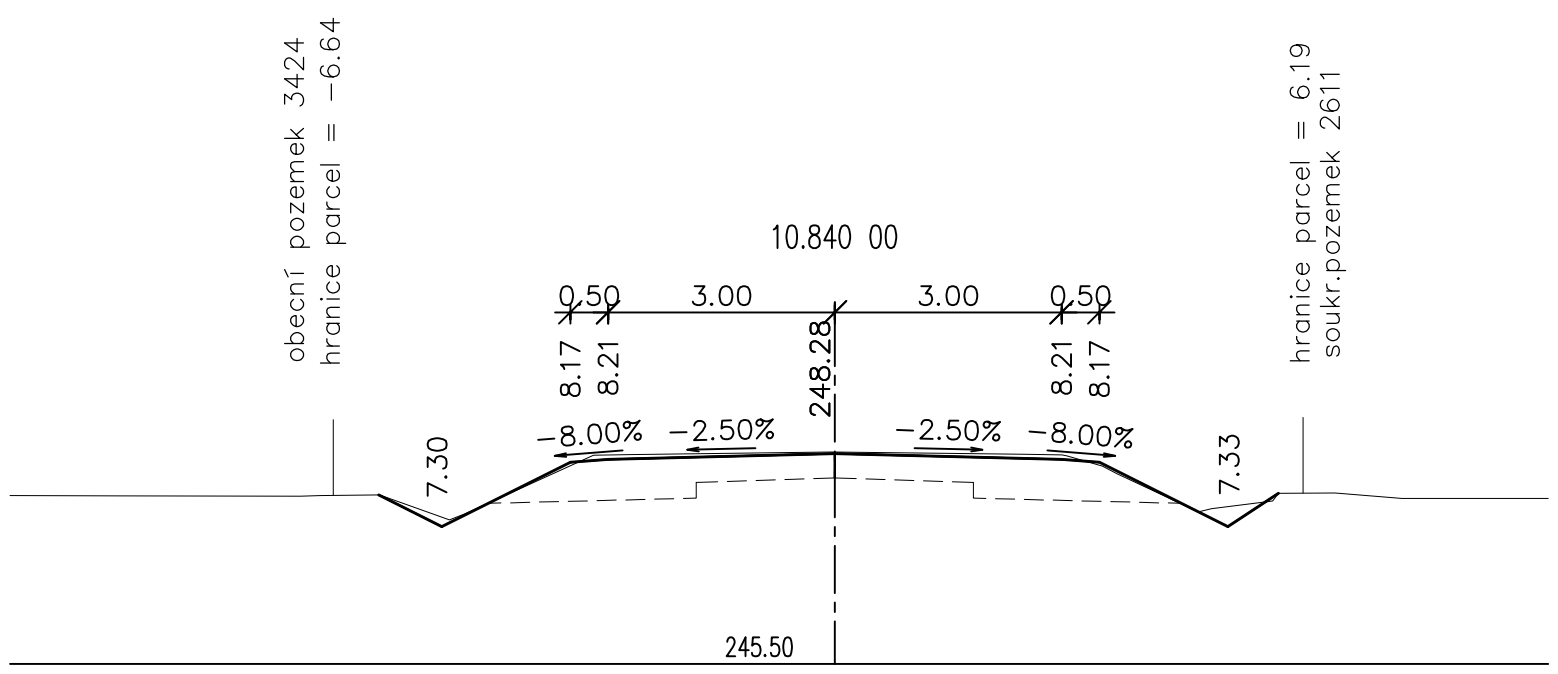
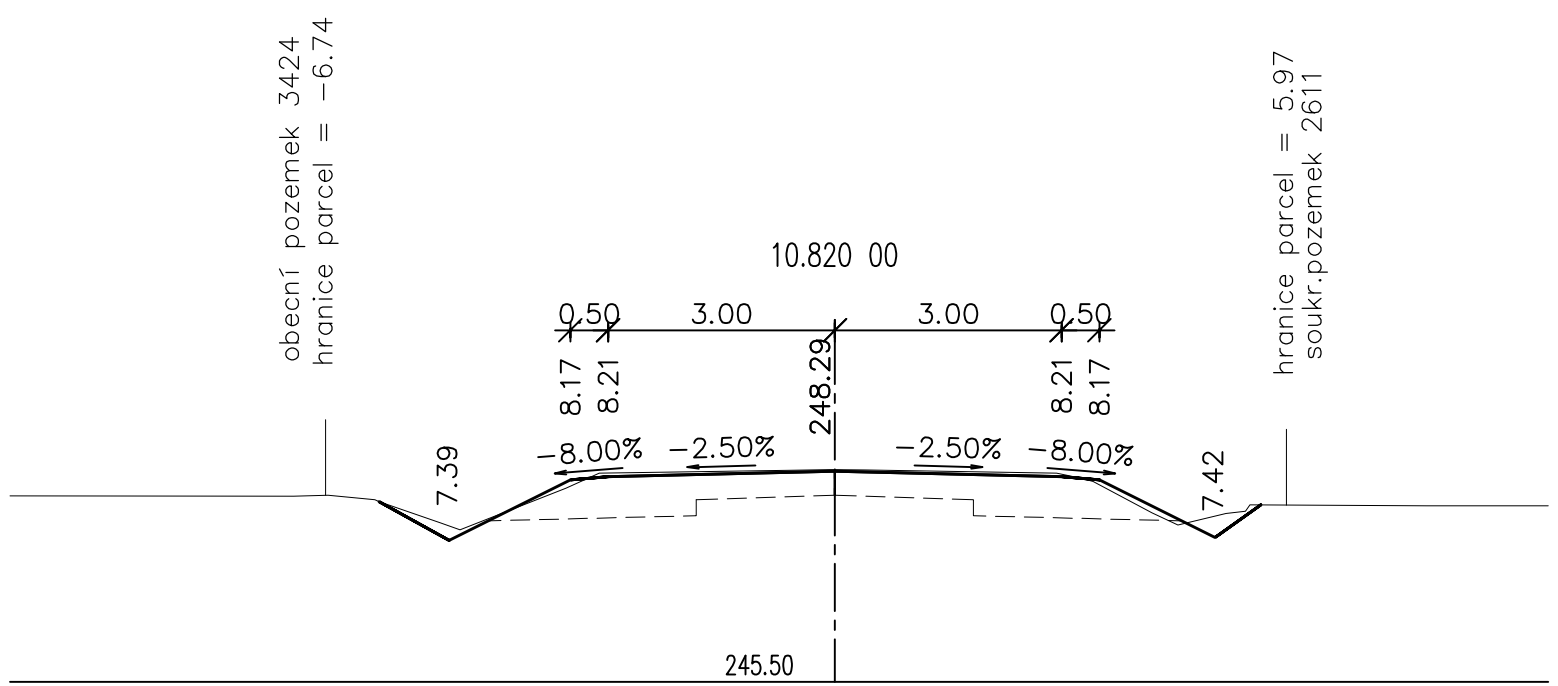
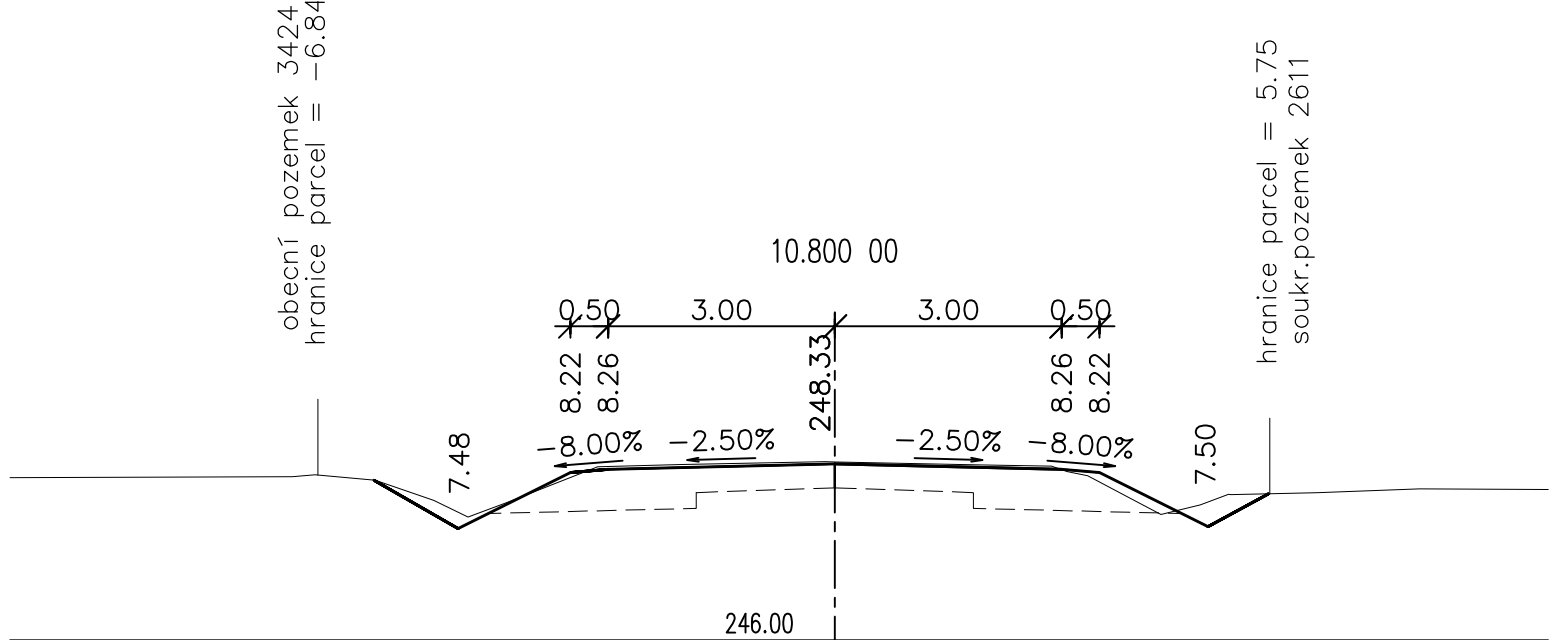
10.720 00

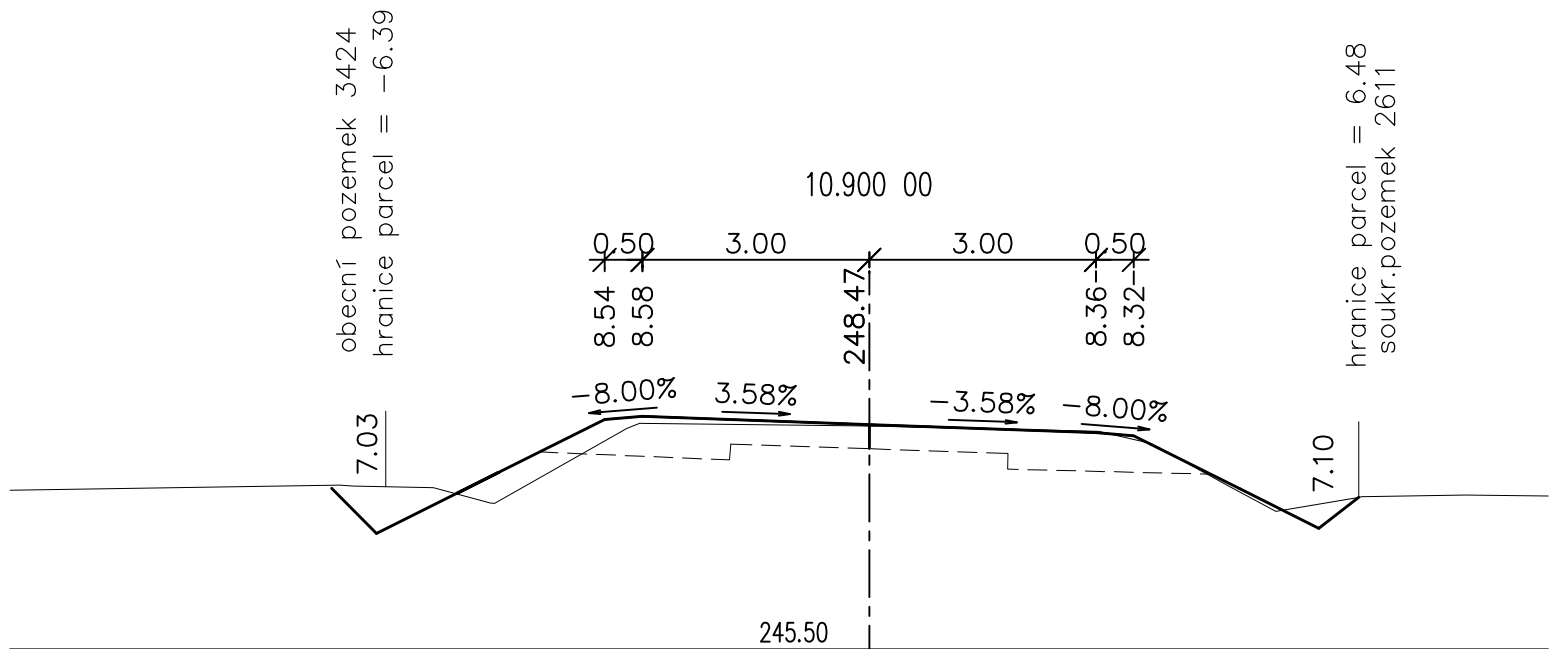
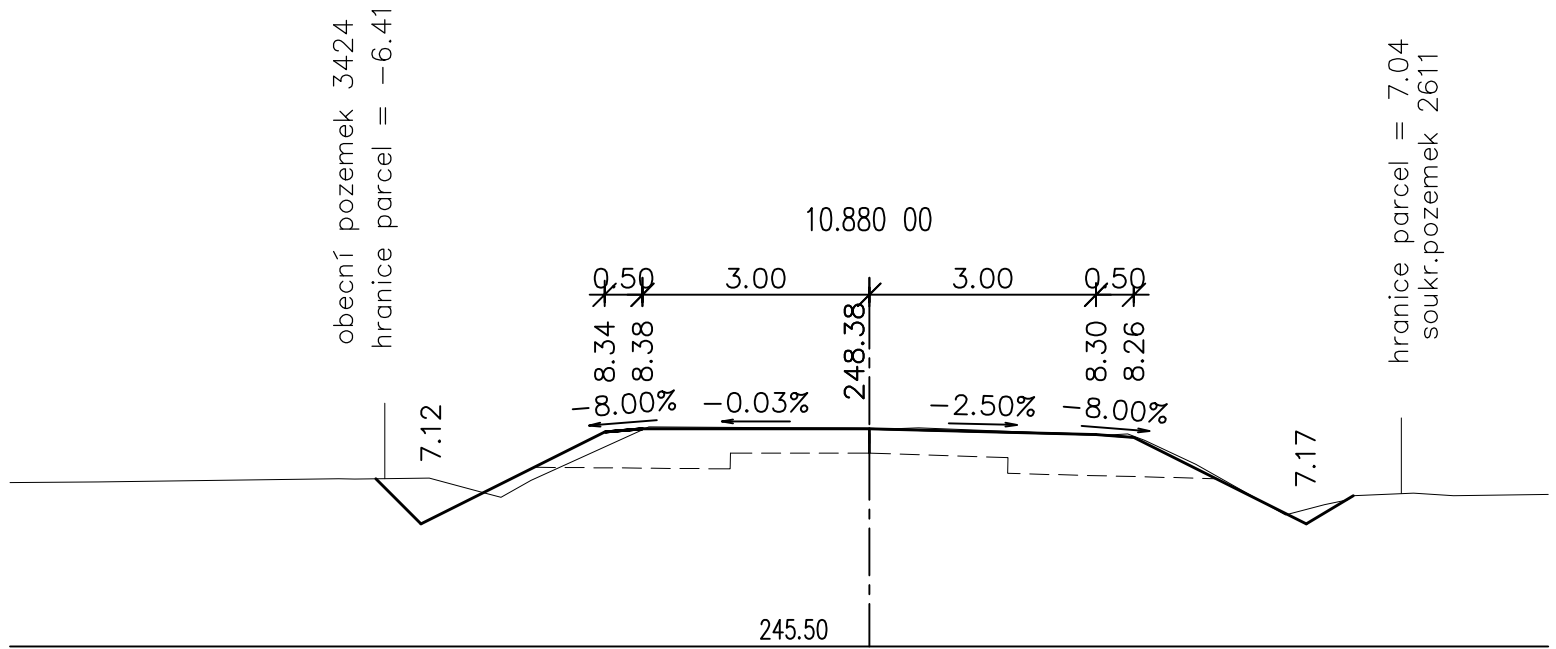
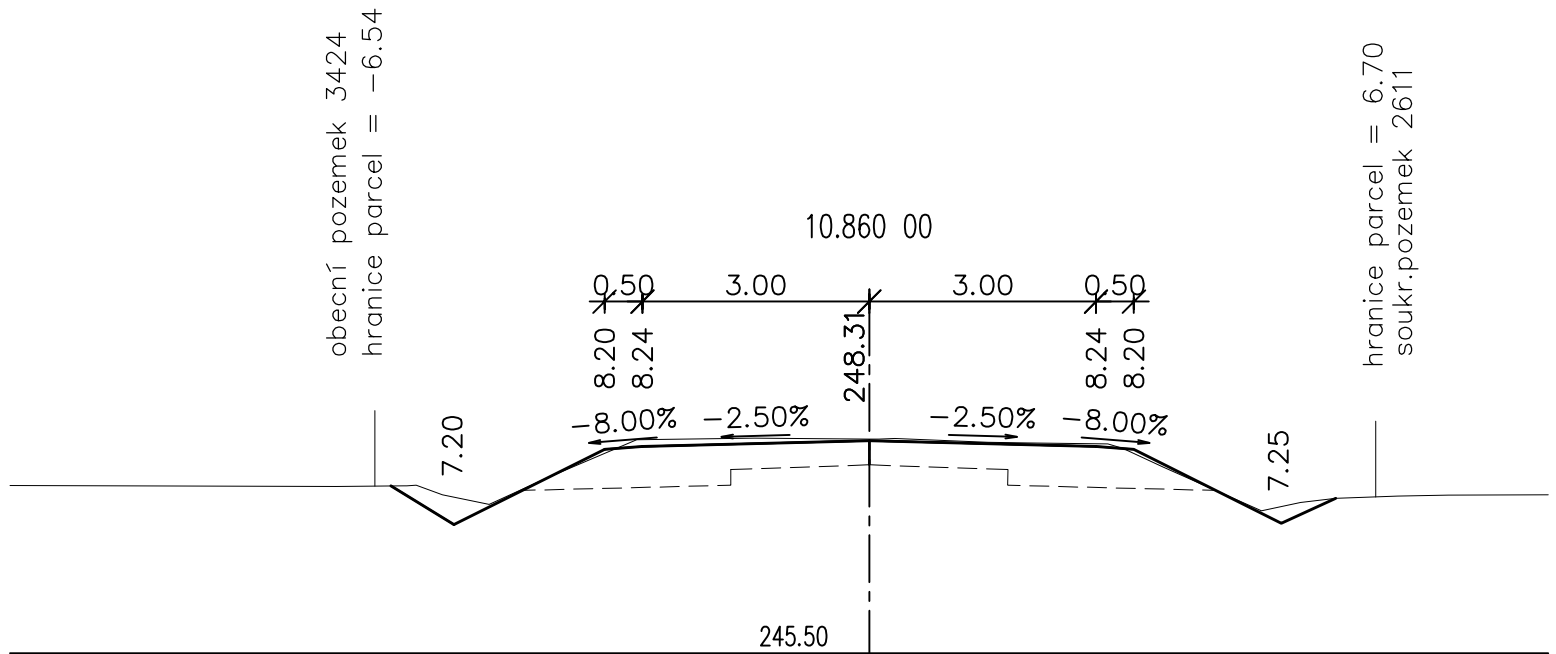
hranice parcel = 6.14  
soukr.pozemek 2611



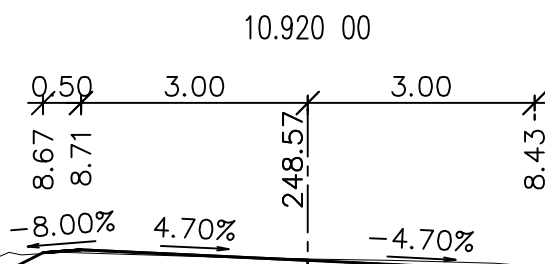








obecní pozemek 3424  
hranice parcel = -6.80

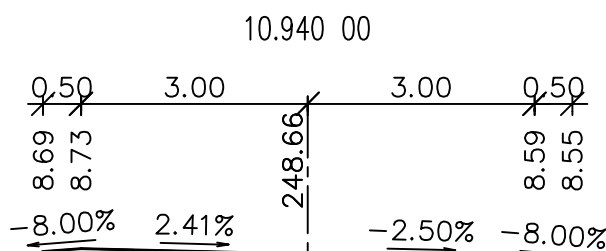


podélný propustek  
sjezd

hranice parcel = 5.7.

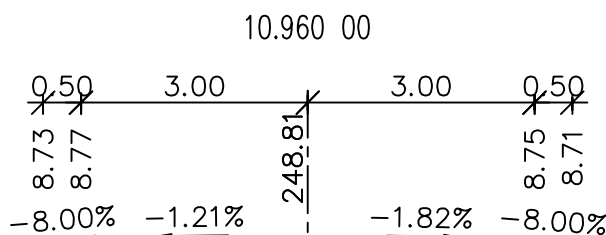
### 10.925 00 PŘÍČNÝ PROPUSTEK – VODOTEČ

pozemek ČR 689/17  
hranice parcel = -4.41



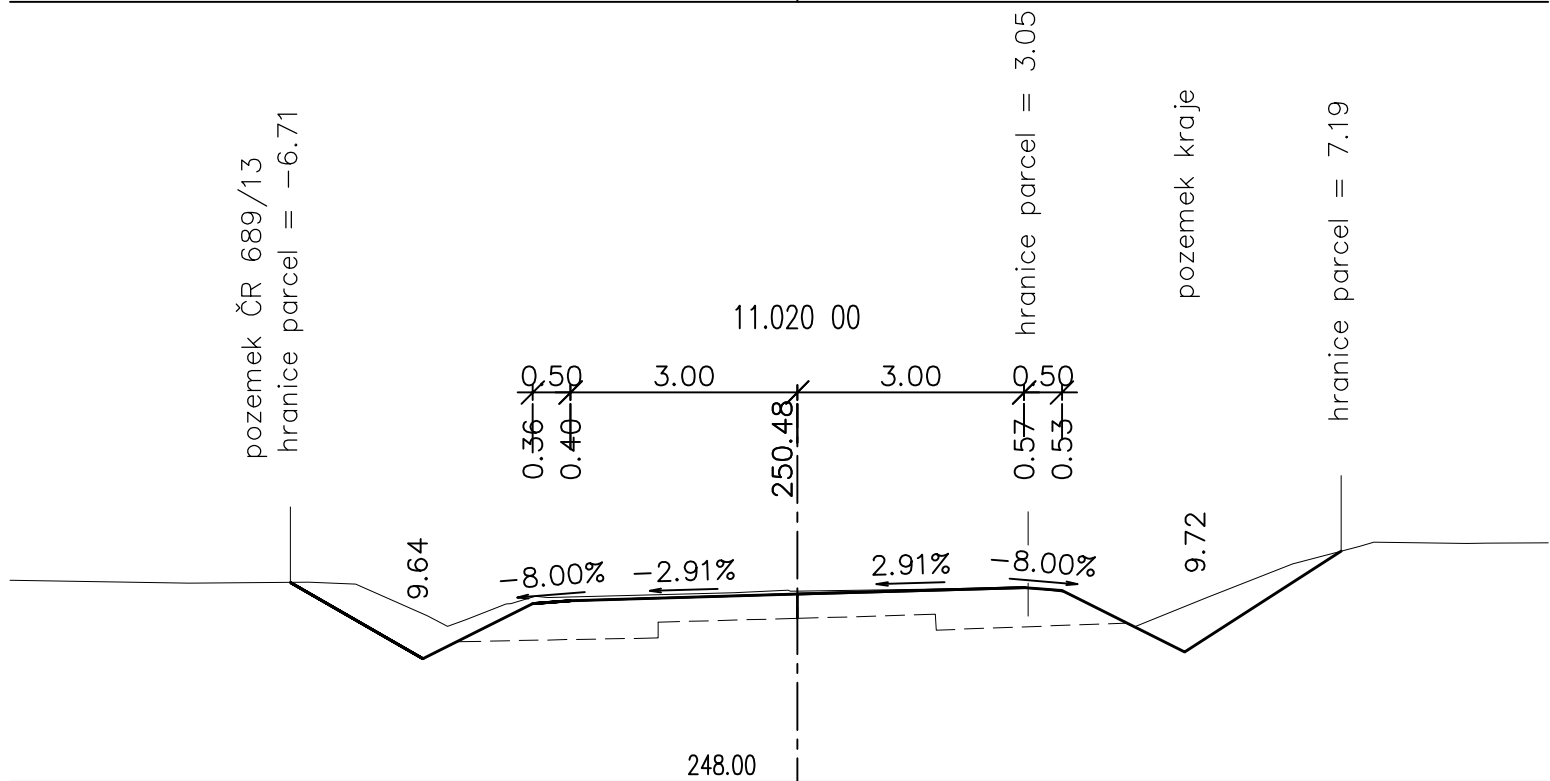
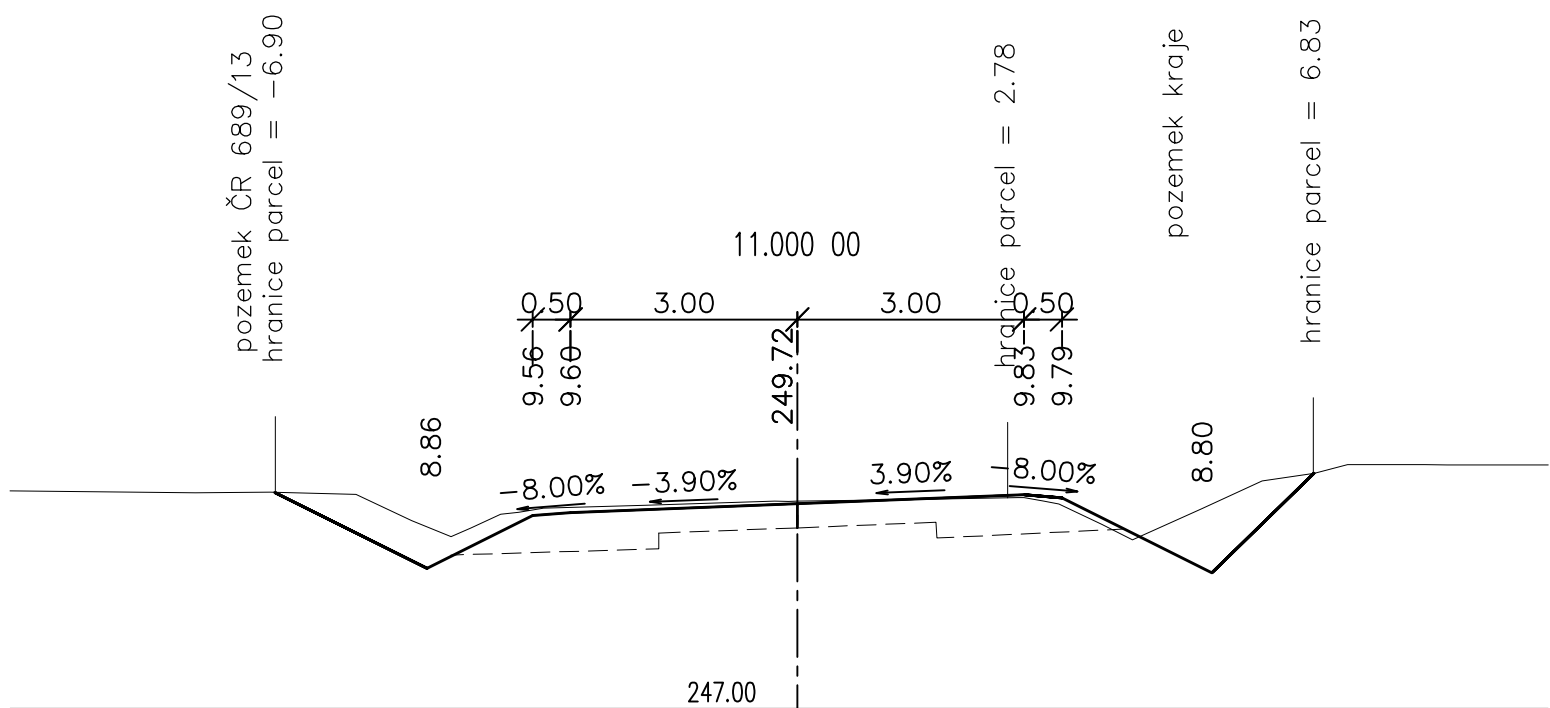
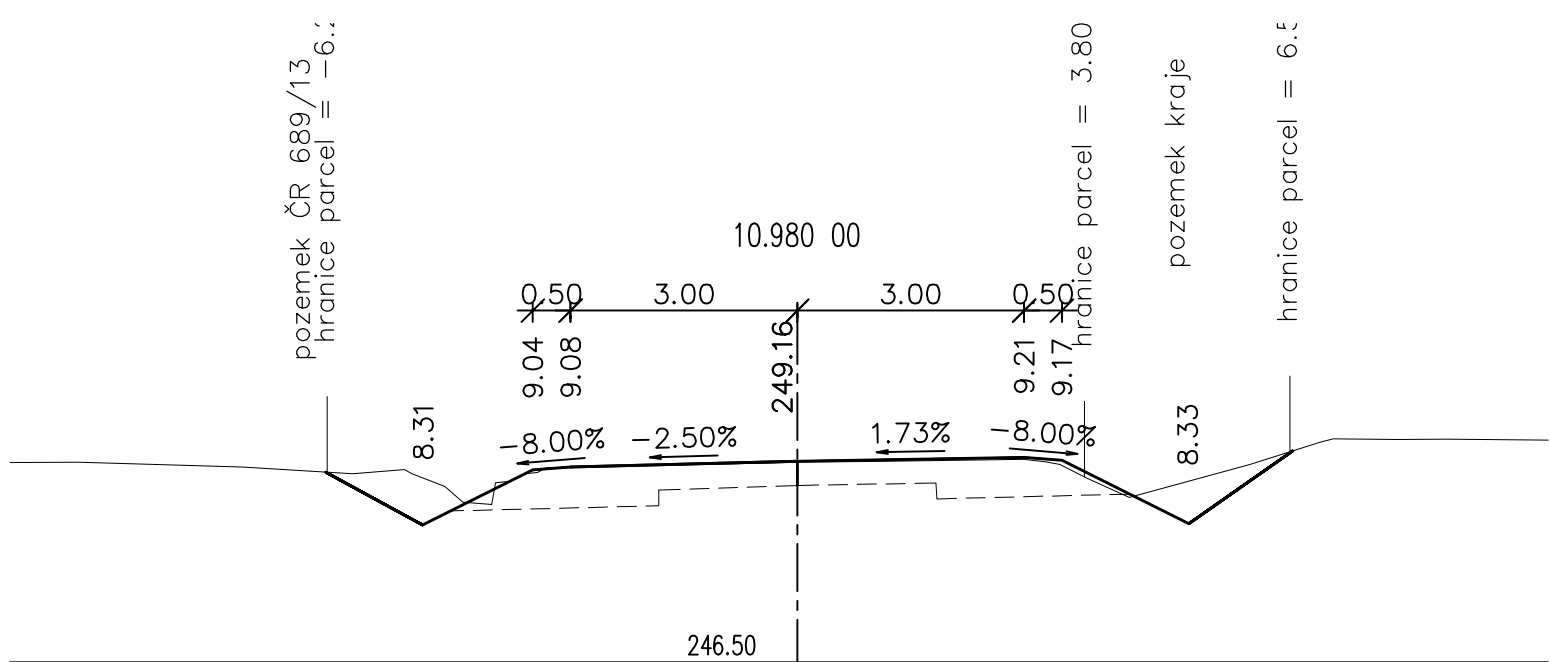
hranice parcel = 6.63

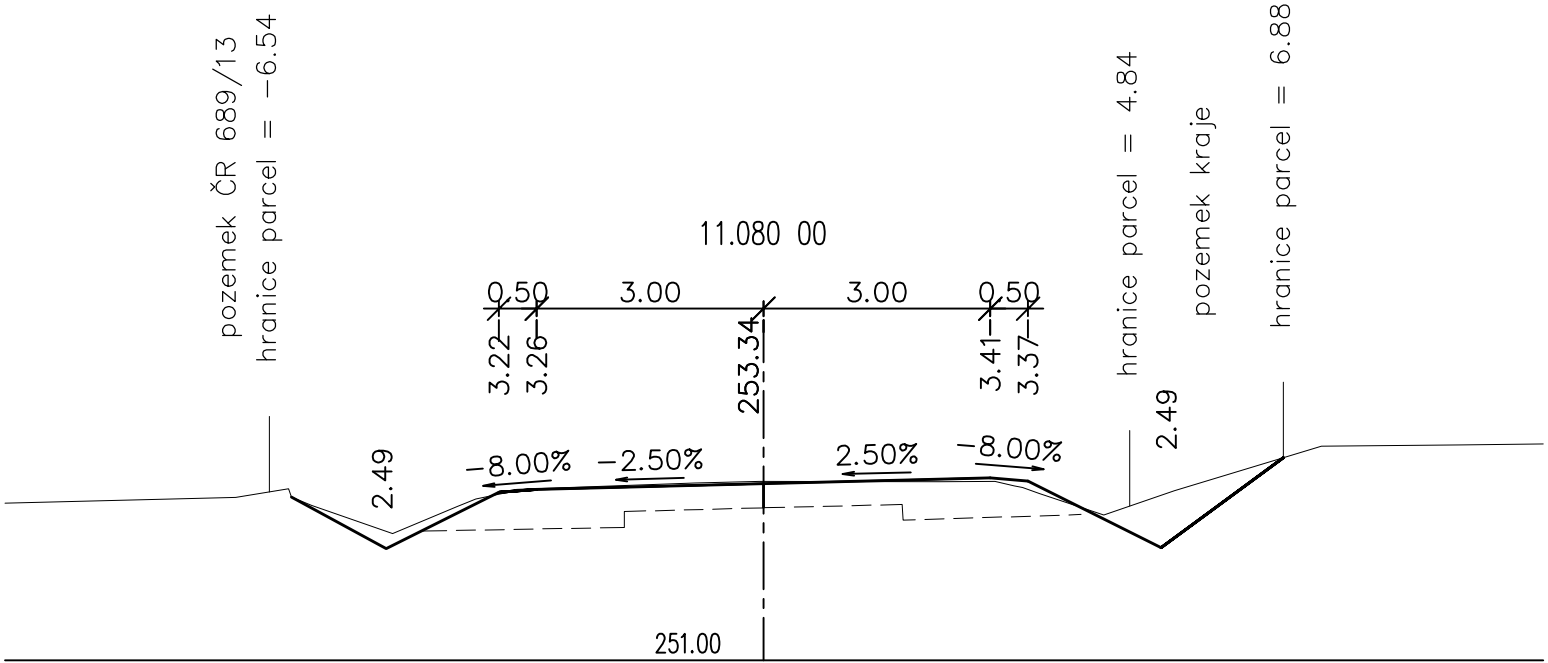
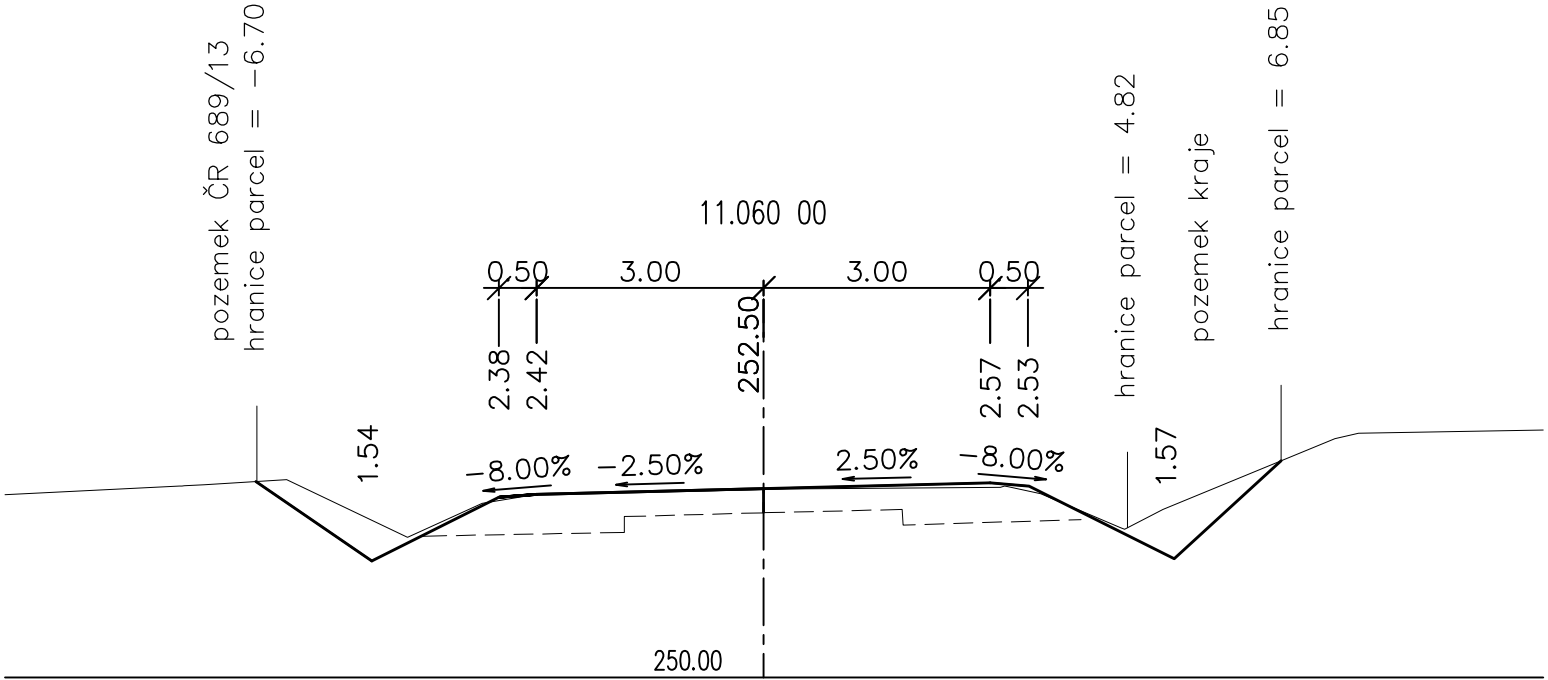
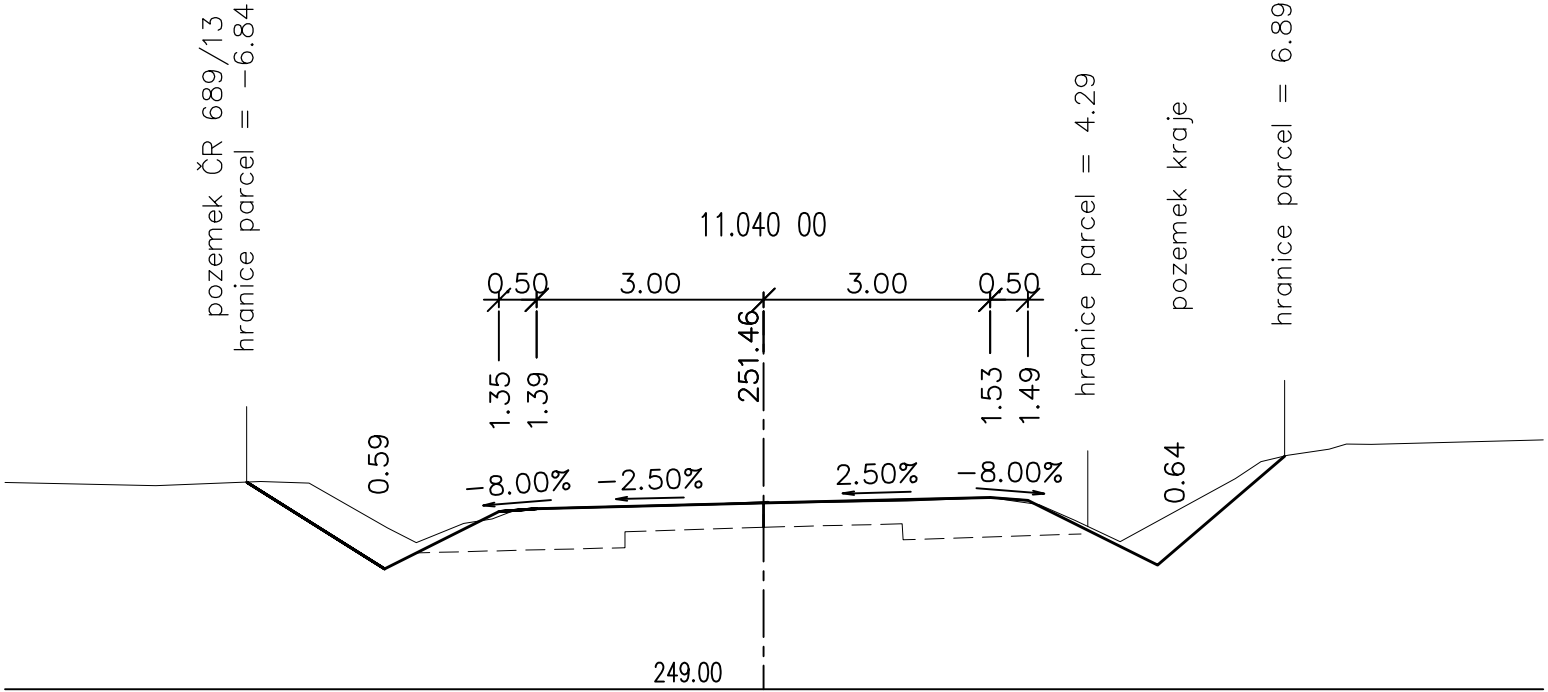
pozemek ČR 689/17  
hranice parcel = -5.09

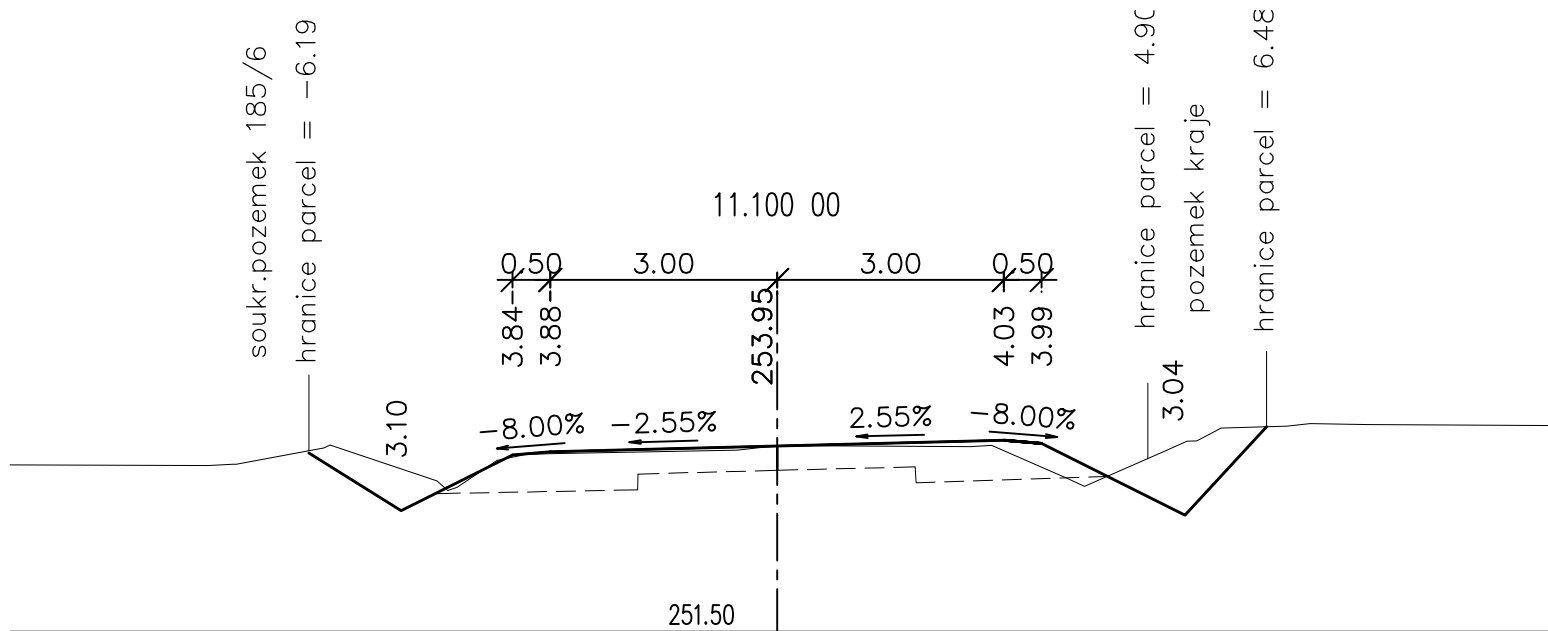
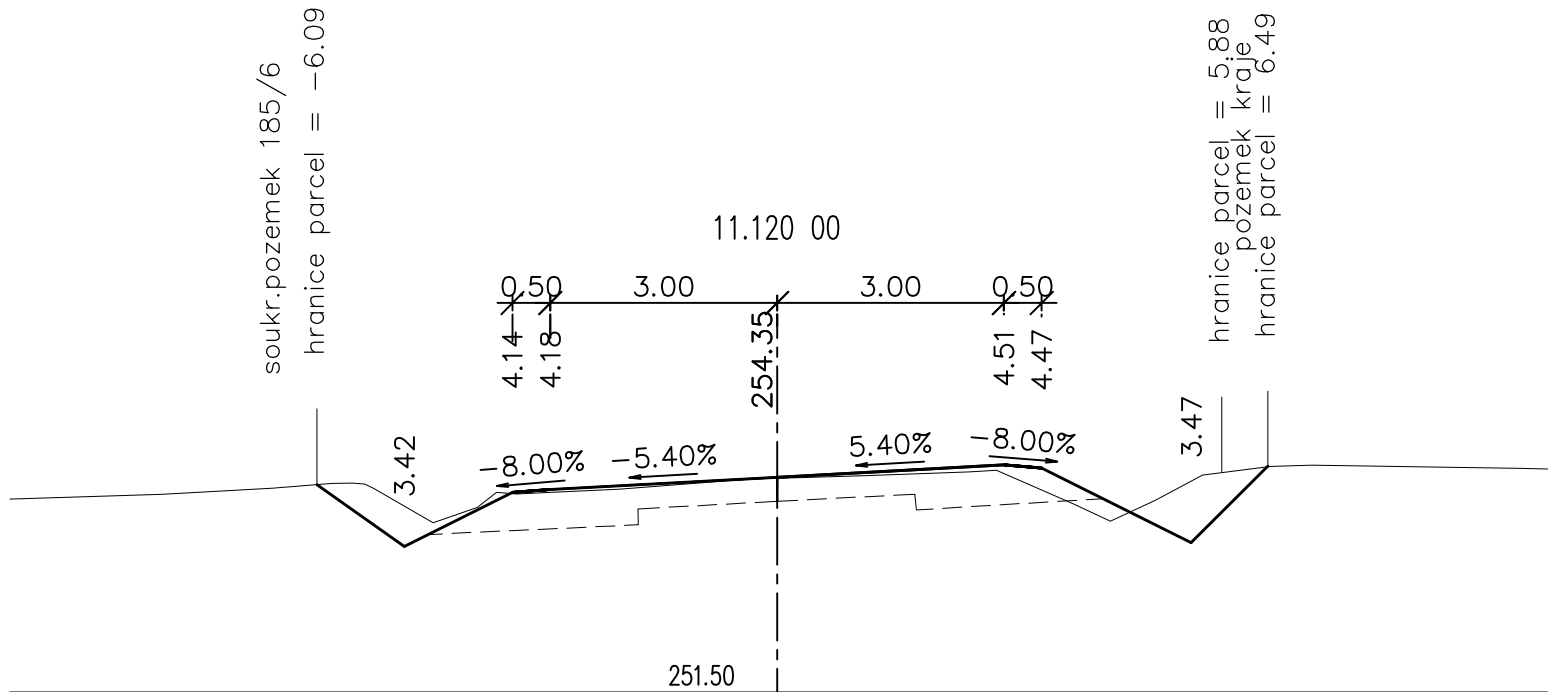
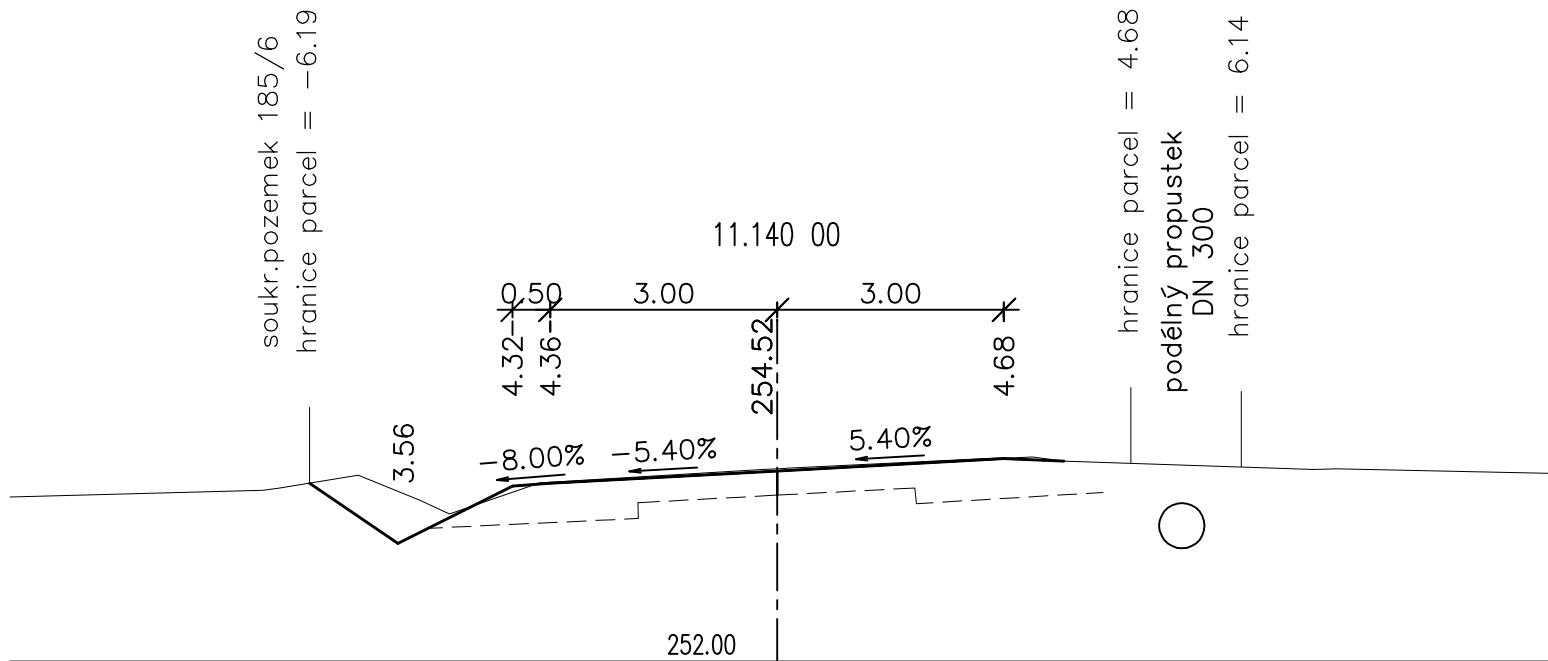


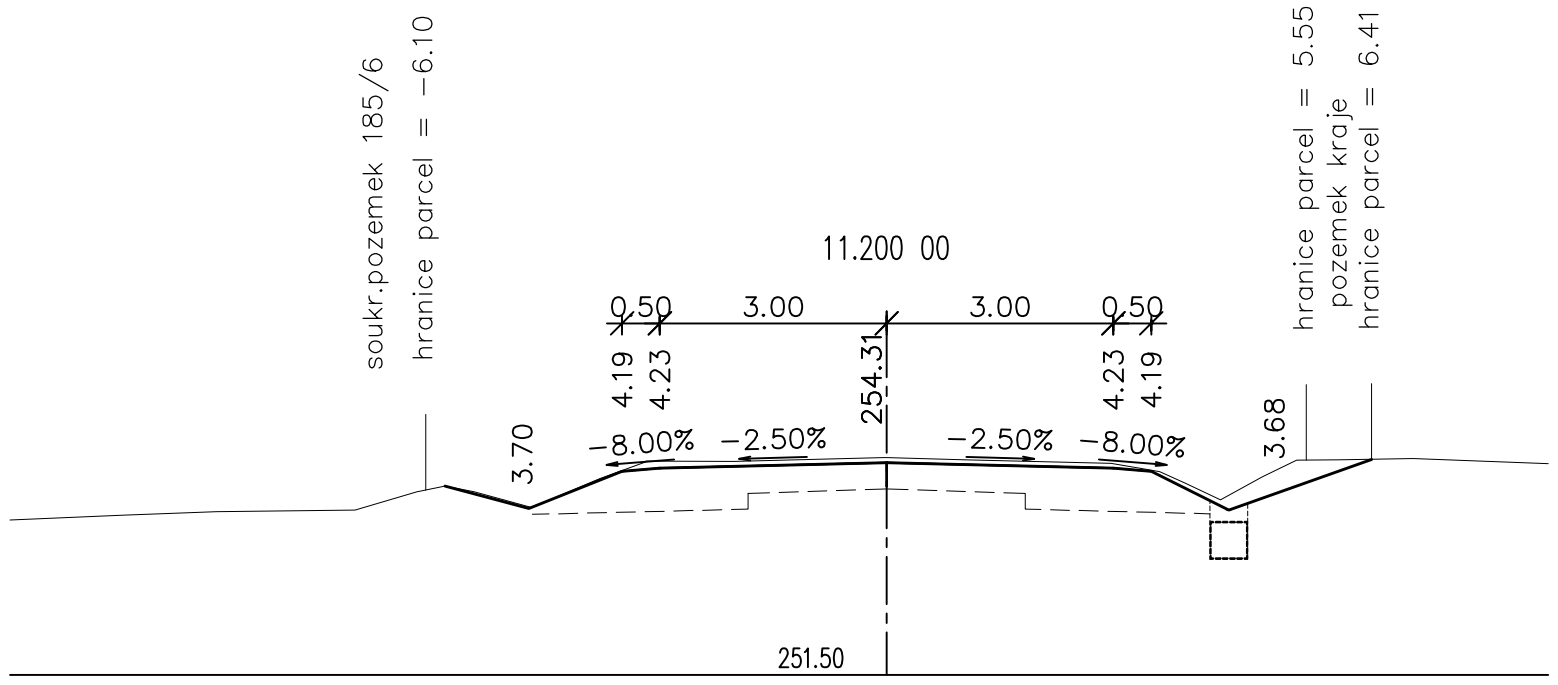
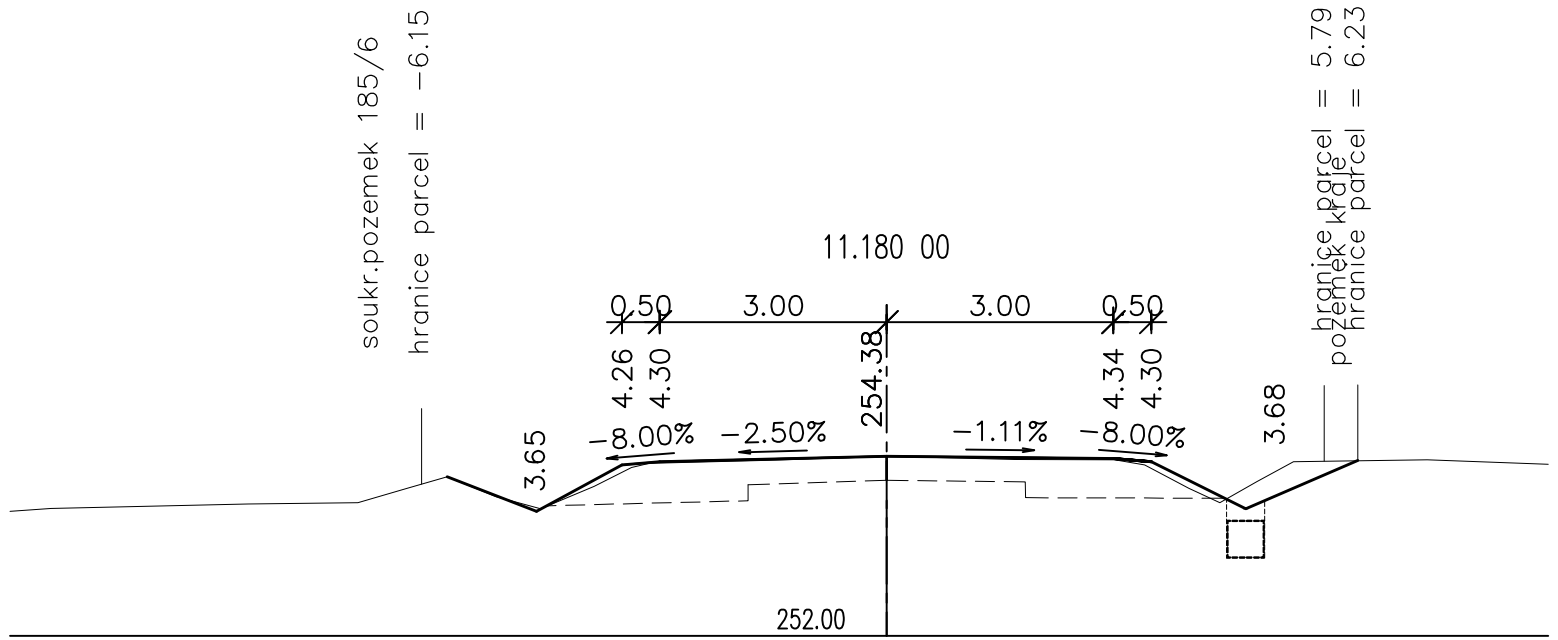
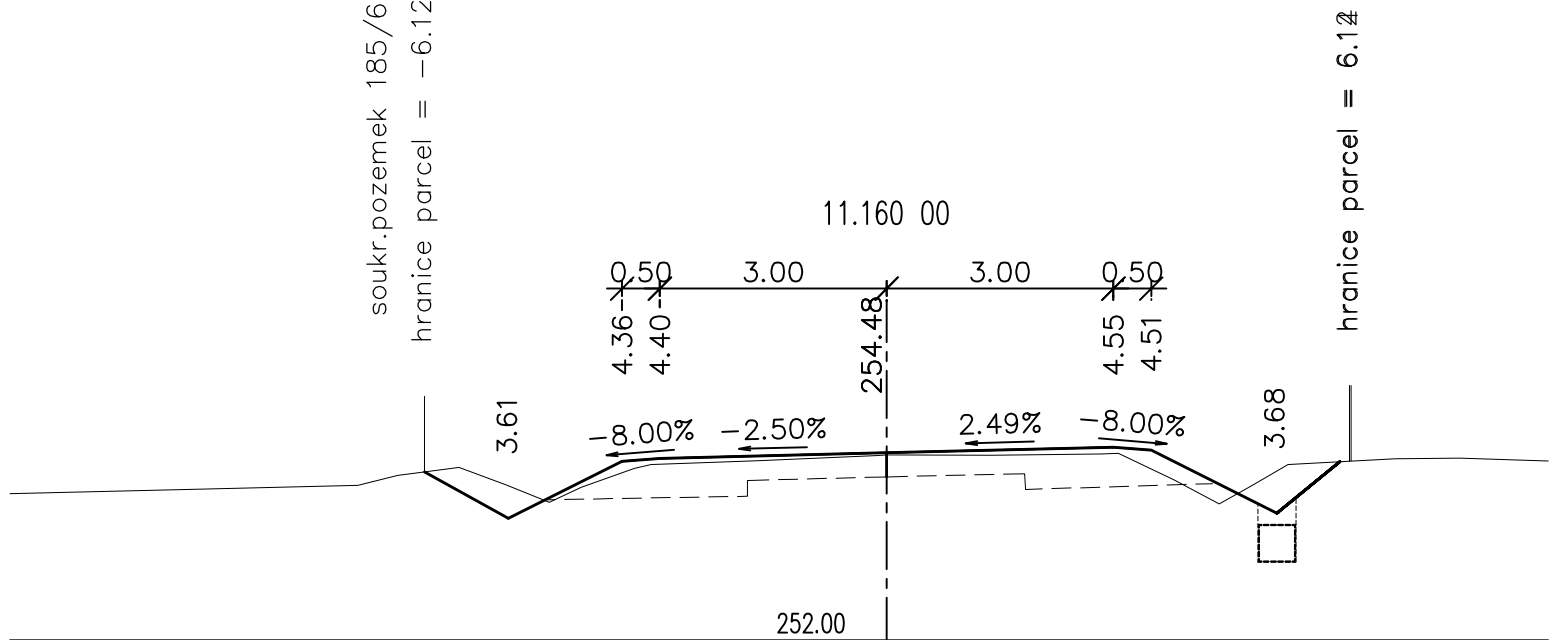
hranice parcel = 5.63  
pozemek kraje

hranice parcel = 6.60

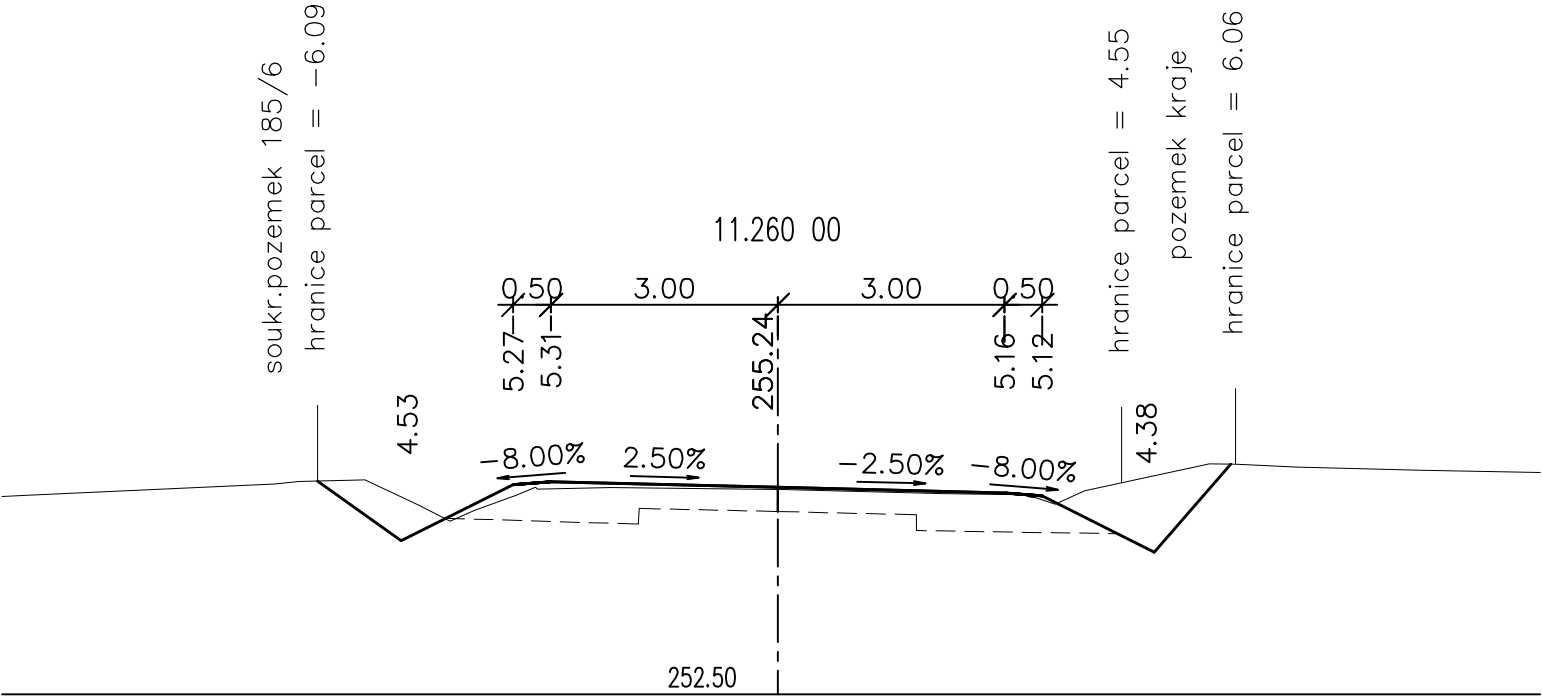
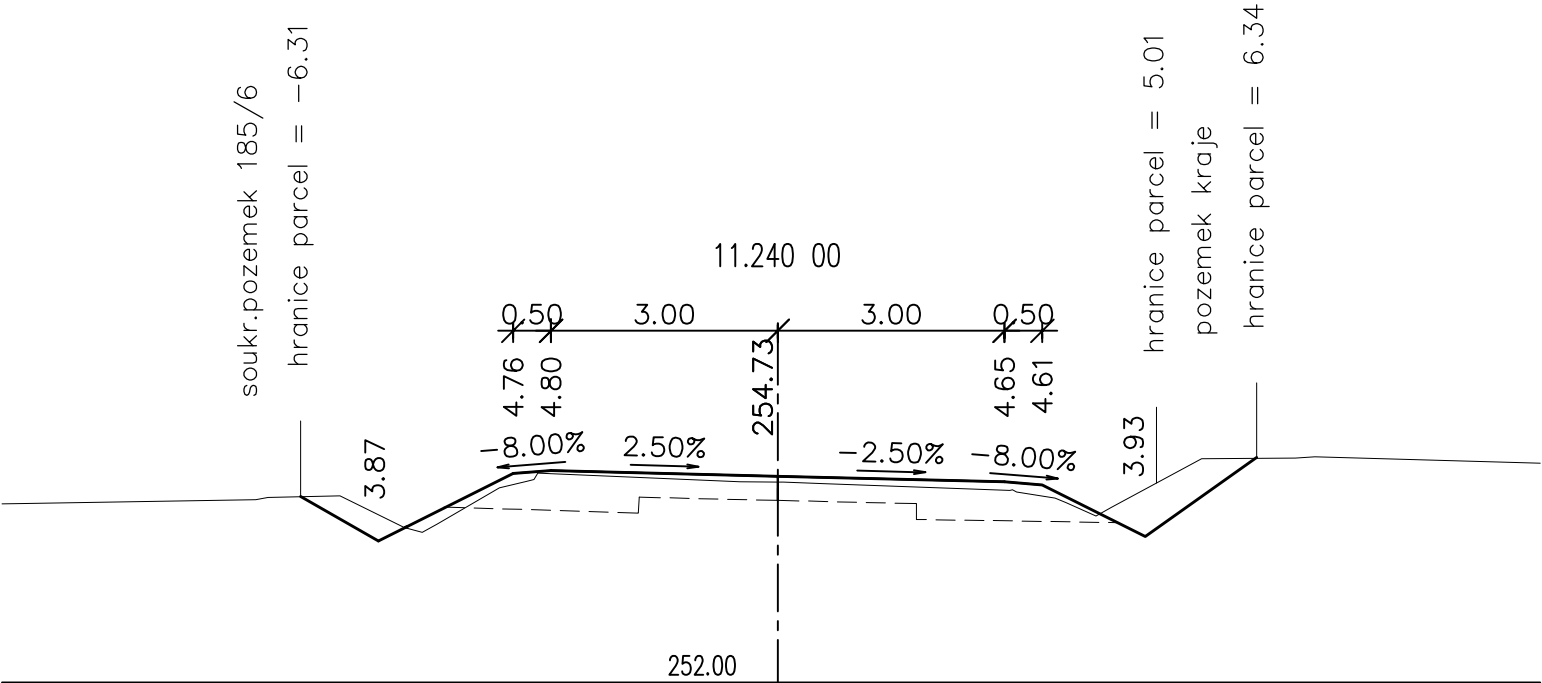
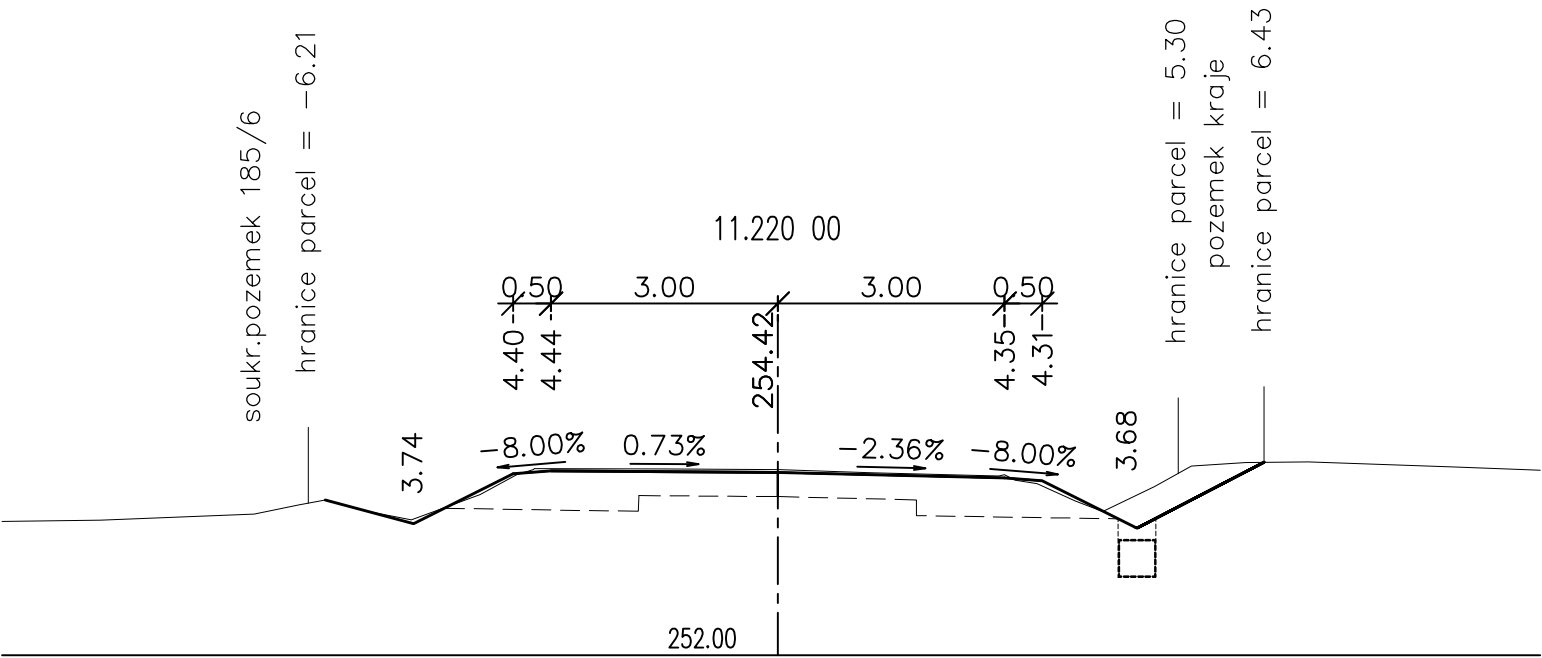


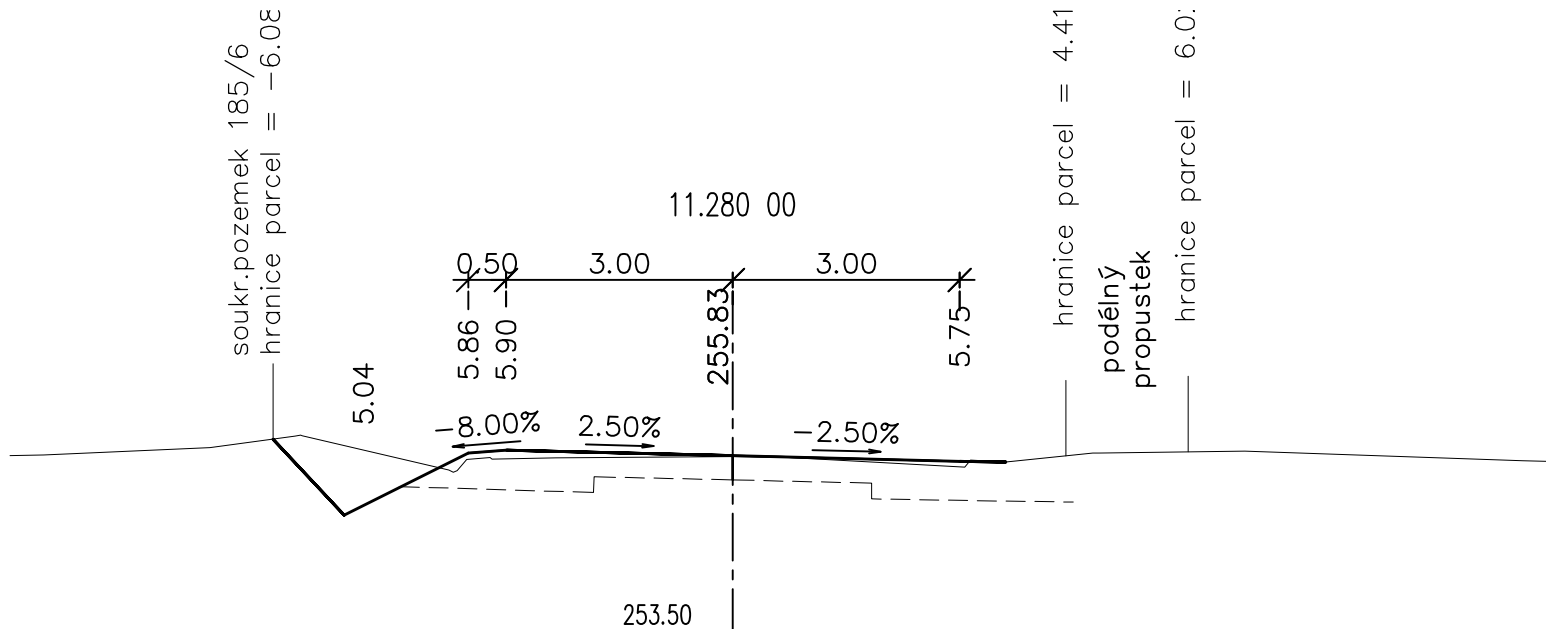
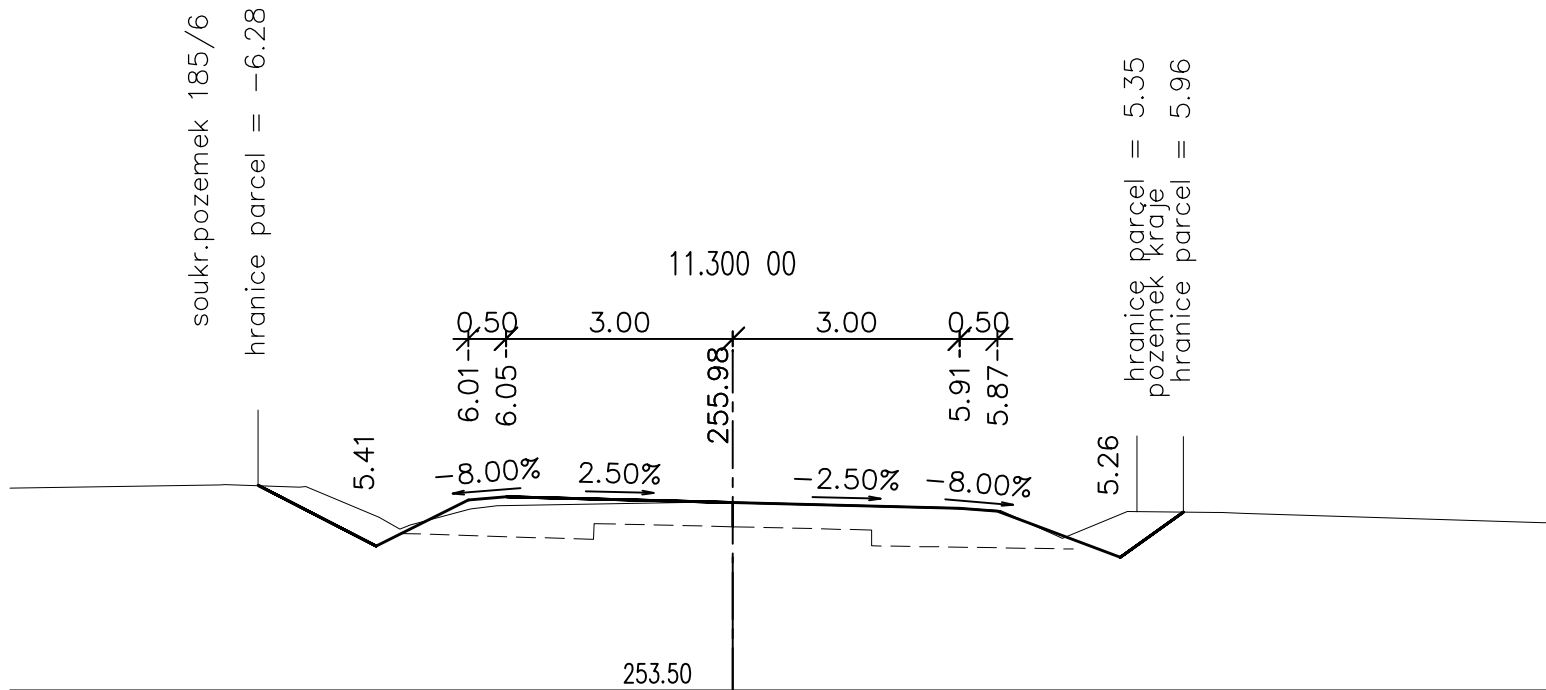
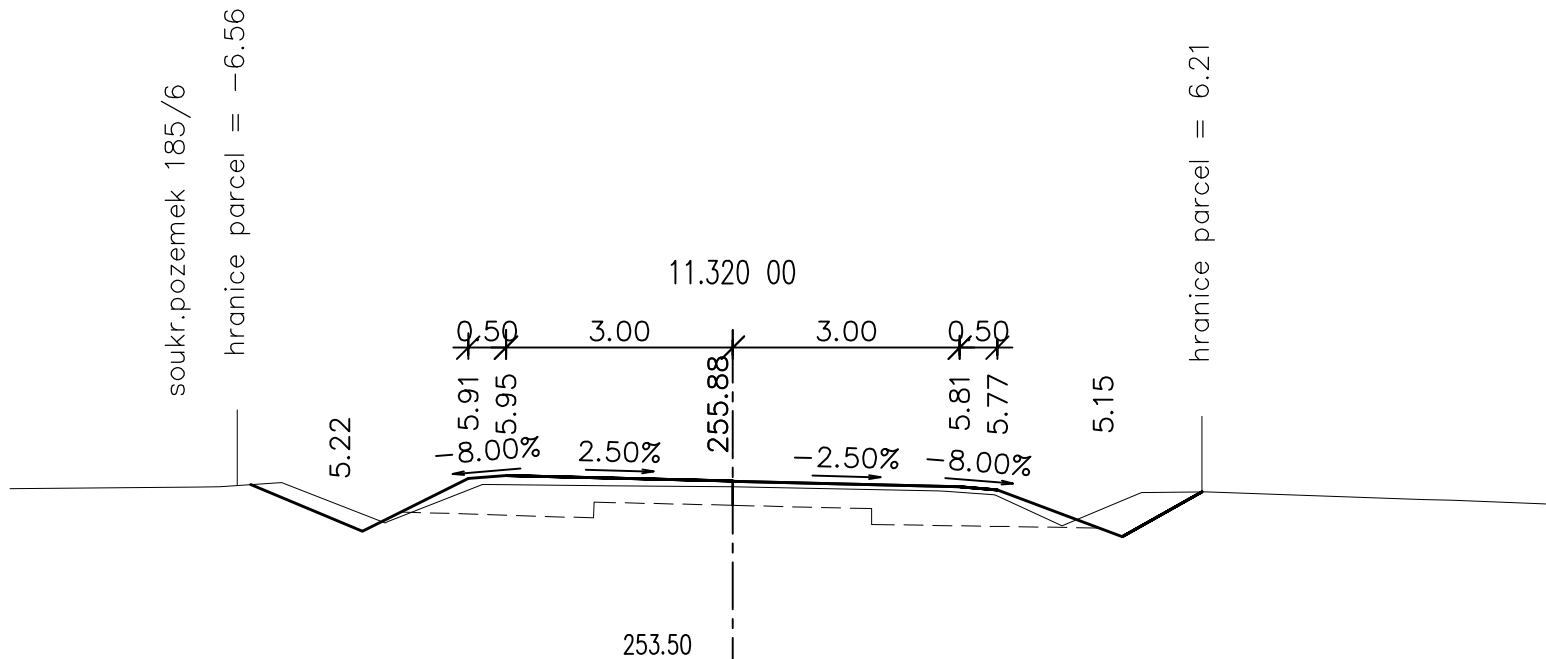


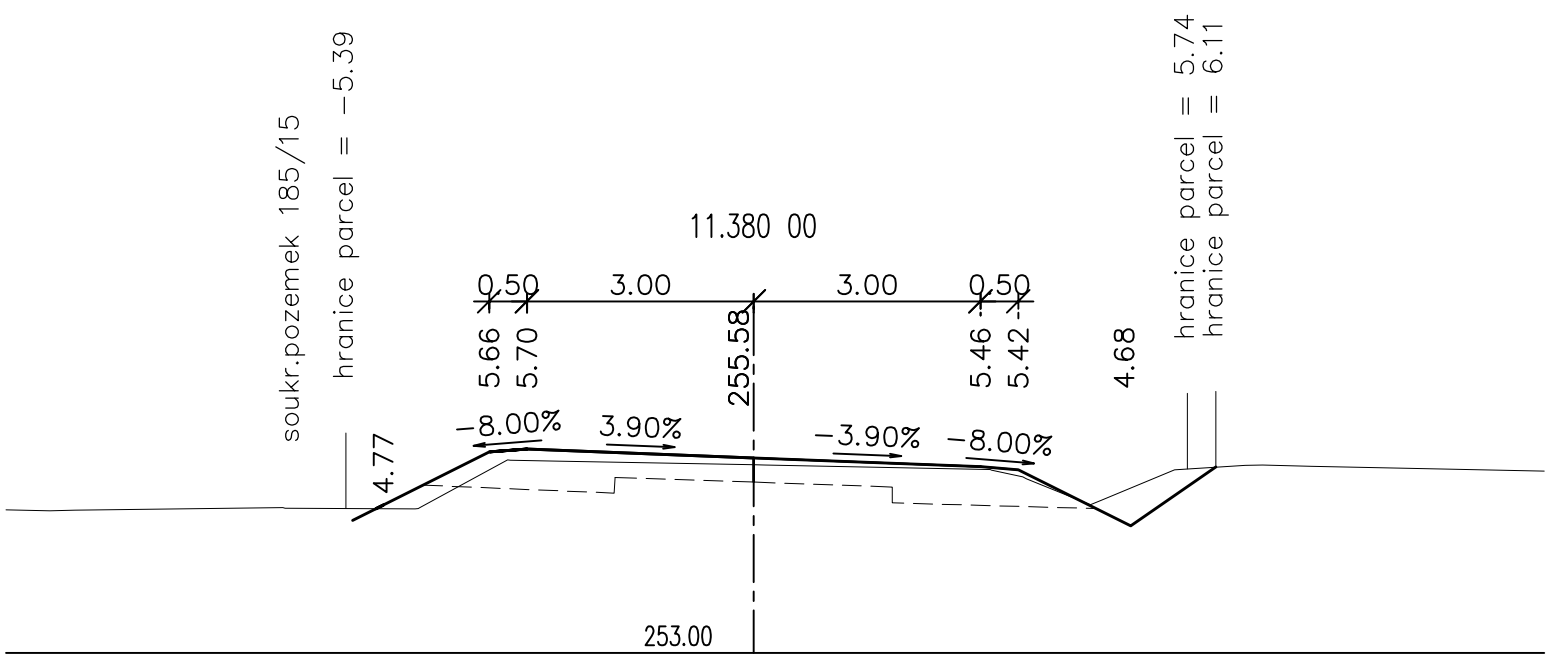
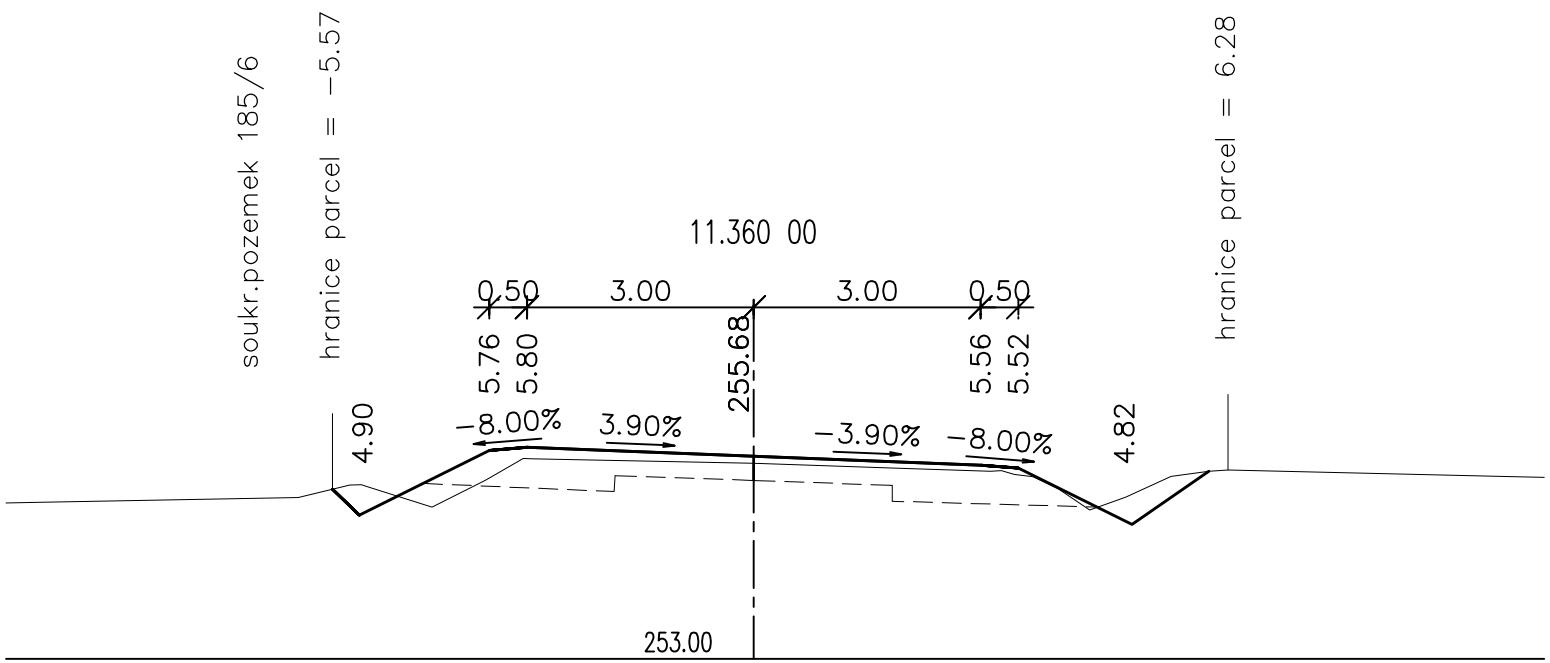
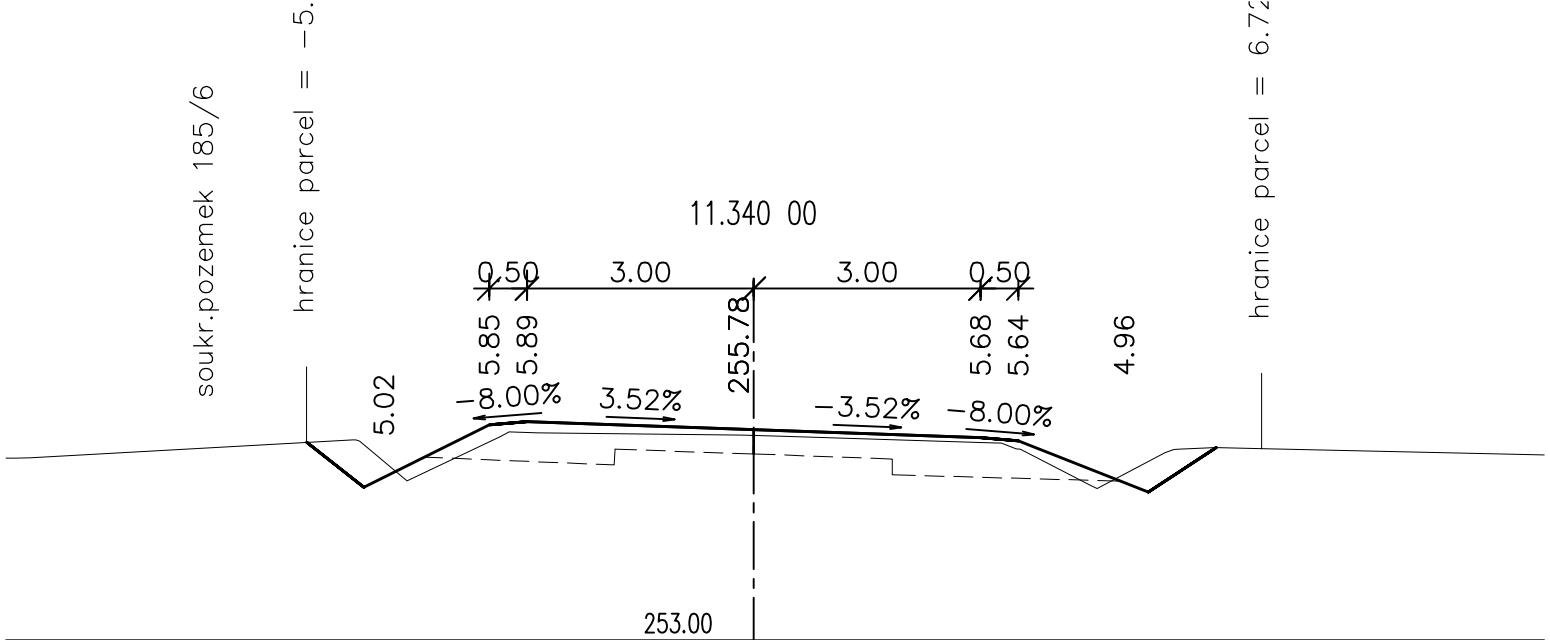












soukr.pozemek 185/15  
hranice parcel = -5.56

4.63

5.45  
5.49

3.00

11.400 00

255.48

3.00

5.40  
5.36

4.54

hranice parcel = 5.42  
hranice parcel = 5.90

-8.00%

0.37%

-2.50%

-8.00%

253.00